

Moises Gonzales
Long Ranger Planner
Sandoval County
711 Camino Del Pueblo,
Bernalillo, NM 87004

Aug 14th, 2008

Dear Mr. Gonzales,

I understand that Sandoval County has received scanned in copies of the WHOA community survey sent to all of Placitas showing 98% of Placitans want a wild horse park rather than more residential development on the BLM and rather than a Northeast Corridor aka Loop Rd or mining etc.

As you know, this Loop Rd. would bring commercial development, mining, WIPP traffic, as well as residential development to Northeastern Placitas. The Placitas public has been clear at two public meetings held by WHOA and Las Placitas, that Placitans do not want a Loop Rd to the east end of Placitas or to RT 14 through the BLM.

1. Has Sandoval County withdrawn their April 24th request to the BLM for a "right of way for a secondary road to northern Placitas and possibly all the way to State Highway 14"? Please provide a copy of this withdrawal letter to me.
2. Has the county only put this road on hold? Why? Please provide a copy of the hold letter to me.
3. If it is only on hold, why is it not openly discussed as a current condition and a long term plan during the Placitas Arca Planning meetings?

I understand that you as a Sandoval County representative requested the Town of Bernalillo to "Take the Lead" on the Loop Rd per Steve Jerge, Bernalillo Town Administrator. Should this have been an open meeting?

1. Please let me know if you are working to have any other entity accomplish this Loop Rd and which entities you have contacted to this effect.
2. Has there been any interest?

I feel that as part of Open Government, that Placitans have a right to know what exactly Sandoval County or any other government entity or political subdivision is planning for our community. The BLM cannot plan a Loop Rd by themselves; it would require coordination with a government entity and private citizens to acquire the rights of way required to get to the BLM and to leave the BLM through Northeastern Placitas. It would also require eminent domain takings etc. This road would also affect all traffic patterns and volume into and out of Placitas as well as our rural atmosphere among other things.

As such, how can we participate in a plan for Placitas where there clearly is not full disclosure of all planning intentions as existing conditions which would affect traffic flow, crime rate, commercial development etc. ?

We will gladly participate fully in the Placitas Arca Plan as there are many opportunities here. Our only requirement is open governmental intentions from all entities involved, especially Sandoval County and the Town of Bernalillo.

Please do send the letter as promised WHOA by the Sandoval County Attorney to the BLM canceling all Sandoval County Requests initiated by you or any other surrogates and copy me. I appreciate your timely attention to this matter as the Scoping Period to the BLM RMP is ending in September. I am sure this will improve participation in the planning effort.

Sincerely, *Ellen Baker* Ellen Baker

Address 19 Desert Mesa Rd Placitas, NM 87043

Moises Gonzales
Long Ranger Planner
Sandoval County
711 Camino Del Pueblo,
Bernalillo, NM 87004

Aug 14th, 2008

Dear Mr. Gonzales,

I understand that Sandoval County has received scanned in copies of the WHOA community survey sent to all of Placitas showing 98% of Placitans want a wild horse park rather than more residential development on the BLM and rather than a Northeast Corridor aka Loop Rd or mining etc.

As you know, this Loop Rd. would bring commercial development, mining, WIPP traffic, as well as residential development to Northeastern Placitas. The Placitas public has been clear at two public meetings held by WHOA and Las Placitas, that Placitans do not want a Loop Rd to the east end of Placitas or to RT 14 through the BLM.

1. Has Sandoval County withdrawn their April 24th request to the BLM for a "right of way for a secondary road to northern Placitas and possibly all the way to State Highway 14"? Please provide a copy of this withdrawal letter to me.
2. Has the county only put this road on hold? Why? Please provide a copy of the hold letter to me.
3. If it is only on hold, why is it not openly discussed as a current condition and a long term plan during the Placitas Area Planning meetings?

I understand that you as a Sandoval County representative requested the Town of Bernalillo to "Take the Lead" on the Loop Rd per Steve Jerge, Bernalillo Town Administrator. Should this have been an open meeting?

1. Please let me know if you are working to have any other entity accomplish this Loop Rd and which entities you have contacted to this effect.
2. Has there been any interest?


I feel that as part of Open Government, that Placitans have a right to know what exactly Sandoval County or any other government entity or political subdivision is planning for our community. The BLM cannot plan a Loop Rd by themselves; it would require coordination with a government entity and private citizens to acquire the rights of way required to get to the BLM and to leave the BLM through Northeastern Placitas. It would also require eminent domain takings etc. This road would also affect all traffic patterns and volume into and out of Placitas as well as our rural atmosphere among other things.

As such, how can we participate in a plan for Placitas where there clearly is not full disclosure of all planning intentions as existing conditions which would affect traffic flow, crime rate, commercial development etc. ?

We will gladly participate fully in the Placitas Area Plan as there are many opportunities here. Our only requirement is open governmental intentions from all entities involved, especially Sandoval County and the Town of Bernalillo.

Please do send the letter as promised WHOA by the Sandoval County Attorney to the BLM canceling all Sandoval County Requests initiated by you or any other surrogates and copy me. I appreciate your timely attention to this matter as the Scoping Period to the BLM RMP is ending in September. I am sure this will improve participation in the planning effort.

Sincerely,



Address

3501 0122 Loop In Placitas 87012

Moises Gonzales
Long Ranger Planner
Sandoval County
711 Camino Del Pueblo,
Bernalillo, NM 87004

Aug 14th, 2008

Dear Mr. Gonzales,

I understand that Sandoval County has received scanned in copies of the WHOA community survey sent to all of Placitas showing 98% of Placitans want a wild horse park rather than more residential development on the BLM and rather than a Northeast Corridor aka Loop Rd or mining etc.

As you know, this Loop Rd. would bring commercial development, mining, WIPP traffic, as well as residential development to Northeastern Placitas. The Placitas public has been clear at two public meetings held by WHOA and Las Placitas, that Placitans do not want a Loop Rd to the east end of Placitas or to RT 14 through the BLM.

1. Has Sandoval County withdrawn their April 24th request to the BLM for a "right of way for a secondary road to northern Placitas and possibly all the way to State Highway 14"? Please provide a copy of this withdrawal letter to me.
2. Has the county only put this road on hold? Why? Please provide a copy of the hold letter to me.
3. If it is only on hold, why is it not openly discussed as a current condition and a long term plan during the Placitas Area Planning meetings?

I understand that you as a Sandoval County representative requested the Town of Bernalillo to "Take the Lead" on the Loop Rd per Steve Jerge, Bernalillo Town Administrator. Should this have been an open meeting?

1. Please let me know if you are working to have any other entity accomplish this Loop Rd and which entities you have contacted to this effect.
2. Has there been any interest?

I feel that as part of Open Government, that Placitans have a right to know what exactly Sandoval County or any other government entity or political subdivision is planning for our community. The BLM cannot plan a Loop Rd by themselves; it would require coordination with a government entity and private citizens to acquire the rights of way required to get to the BLM and to leave the BLM through Northeastern Placitas. It would also require eminent domain takings etc. This road would also affect all traffic patterns and volume into and out of Placitas as well as our rural atmosphere among other things.

As such, how can we participate in a plan for Placitas where there clearly is not full disclosure of all planning intentions as existing conditions which would affect traffic flow, crime rate, commercial development etc. ?

We will gladly participate fully in the Placitas Area Plan as there are many opportunities here. Our only requirement is open governmental intentions from all entities involved, especially Sandoval County and the Town of Bernalillo.

Please do send the letter as promised WHOA by the Sandoval County Attorney to the BLM canceling all Sandoval County Requests initiated by you or any other surrogates and copy me. I appreciate your timely attention to this matter as the Scoping Period to the BLM RMP is ending in September. I am sure this will improve participation in the planning effort.

Sincerely,

Samuel Johnson

Address

3 Kathleen CT Placitas, NM 87043

Moises Gonzales
Long Ranger Planner
Sandoval County
711 Camino Del Pueblo,
Bernalillo, NM 87004

Aug 14th, 2008

Dear Mr. Gonzales,

I understand that Sandoval County has received scanned in copies of the WHOA community survey sent to all of Placitas showing 98% of Placitans want a wild horse park rather than more residential development on the BLM and rather than a Northeast Corridor aka Loop Rd or mining etc.

As you know, this Loop Rd. would bring commercial development, mining, WIPP traffic, as well as residential development to Northeastern Placitas. The Placitas public has been clear at two public meetings held by WHOA and Las Placitas, that Placitans do not want a Loop Rd to the east end of Placitas or to RT 14 through the BLM.

1. Has Sandoval County withdrawn their April 24th request to the BLM for a "right of way for a secondary road to northern Placitas and possibly all the way to State Highway 14"? Please provide a copy of this withdrawal letter to me.
2. Has the county only put this road on hold? Why? Please provide a copy of the hold letter to me.
3. If it is only on hold, why is it not openly discussed as a current condition and a long term plan during the Placitas Area Planning meetings?

I understand that you as a Sandoval County representative requested the Town of Bernalillo to "Take the Lead" on the Loop Rd per Steve Jergo, Bernalillo Town Administrator. Should this have been an open meeting?

1. Please let me know if you are working to have any other entity accomplish this Loop Rd and which entities you have contacted to this effect.
2. Has there been any interest?

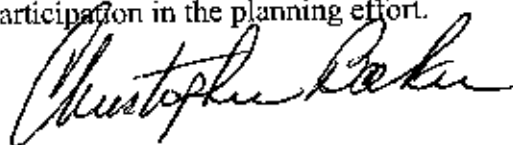
I feel that as part of Open Government, that Placitans have a right to know what exactly Sandoval County or any other government entity or political subdivision is planning for our community. The BLM cannot plan a Loop Rd by themselves; it would require coordination with a government entity and private citizens to acquire the rights of way required to get to the BLM and to leave the BLM through Northeastern Placitas. It would also require eminent domain takings etc. This road would also affect all traffic patterns and volume into and out of Placitas as well as our rural atmosphere among other things.

As such, how can we participate in a plan for Placitas where there clearly is not full disclosure of all planning intentions as existing conditions which would affect traffic flow, crime rate, commercial development etc. ?

We will gladly participate fully in the Placitas Area Plan as there are many opportunities here. Our only requirement is open governmental intentions from all entities involved, especially Sandoval County and the Town of Bernalillo.

Please do send the letter as promised WHOA by the Sandoval County Attorney to the BLM canceling all Sandoval County Requests initiated by you or any other surrogates and copy me. I appreciate your timely attention to this matter as the Scoping Period to the BLM RMP is ending in September. I am sure this will improve participation in the planning effort.

Sincerely,



Address

19 DESERT Mtn. RD PLACITAS

Moises Gonzales
Long Ranger Planner
Sandoval County
711 Camino Del Pueblo,
Bernalillo, NM 87004

Aug 14th, 2008

Dear Mr. Gonzales,

I understand that Sandoval County has received scanned in copies of the WHOA community survey sent to all of Placitas showing 98% of Placitans want a wild horse park rather than more residential development on the BLM and rather than a Northeast Corridor aka Loop Rd or mining etc.

As you know, this Loop Rd. would bring commercial development, mining, WIPP traffic, as well as residential development to Northeastern Placitas. The Placitas public has been clear at two public meetings held by WHOA and Las Placitas, that Placitans do not want a Loop Rd to the east end of Placitas or to RT 14 through the BLM.

1. Has Sandoval County withdrawn their April 24th request to the BLM for a "right of way for a secondary road to northern Placitas and possibly all the way to State Highway 14"? Please provide a copy of this withdrawal letter to me.
2. Has the county only put this road on hold? Why? Please provide a copy of the hold letter to me.
3. If it is only on hold, why is it not openly discussed as a current condition and a long term plan during the Placitas Area Planning meetings?

I understand that you as a Sandoval County representative requested the Town of Bernalillo to "Take the Lead" on the Loop Rd per Steve Jerge, Bernalillo Town Administrator. Should this have been an open meeting?

1. Please let me know if you are working to have any other entity accomplish this Loop Rd and which entities you have contacted to this effect.
2. Has there been any interest?

I feel that as part of Open Government, that Placitans have a right to know what exactly Sandoval County or any other government entity or political subdivision is planning for our community. The BLM cannot plan a Loop Rd by themselves; it would require coordination with a government entity and private citizens to acquire the rights of way required to get to the BLM and to leave the BLM through Northeastern Placitas. It would also require eminent domain takings etc. This road would also affect all traffic patterns and volume into and out of Placitas as well as our rural atmosphere among other things.

As such, how can we participate in a plan for Placitas where there clearly is not full disclosure of all planning intentions as existing conditions which would affect traffic flow, crime rate, commercial development etc. ?

We will gladly participate fully in the Placitas Area Plan as there are many opportunities here. Our only requirement is open governmental intentions from all entities involved, especially Sandoval County and the Town of Bernalillo.

Please do send the letter as promised WHOA by the Sandoval County Attorney to the BLM cancelling all Sandoval County Requests initiated by you or any other surrogates and copy me. I appreciate your timely attention to this matter as the Scoping Period to the BLM RMP is ending in September. I am sure this will improve participation in the planning effort.

Sincerely,

Lewis P. Fisher *lfisher2@comcast.net*
77 CAMINO BARRANCA PLACITAS, NM 87043
867-6929

Address _____

Moises Gonzales
Long Ranger Planner
Sandoval County
711 Camino Del Pueblo,
Bernalillo, NM 87004

Aug 14th, 2008

Dear Mr. Gonzales,

I understand that Sandoval County has received scanned in copies of the WHIOA community survey sent to all of Placitas showing 98% of Placitans want a wild horse park rather than more residential development on the BLM and rather than a Northeast Corridor aka Loop Rd or mining etc.

As you know, this Loop Rd. would bring commercial development, mining, WIPP traffic, as well as residential development to Northeastern Placitas. The Placitas public has been clear at two public meetings held by WHIOA and Las Placitas, that Placitans do not want a Loop Rd to the east end of Placitas or to RT 14 through the BLM.

1. Has Sandoval County withdrawn their April 24th request to the BLM for a "right of way for a secondary road to northern Placitas and possibly all the way to State Highway 14"? Please provide a copy of this withdrawal letter to me.
2. Has the county only put this road on hold? Why? Please provide a copy of the hold letter to me.
3. If it is only on hold, why is it not openly discussed as a current condition and a long term plan during the Placitas Area Planning meetings?

I understand that you as a Sandoval County representative requested the Town of Bernalillo to "Take the Lead" on the Loop Rd per Steve Jerge, Bernalillo Town Administrator. Should this have been an open meeting?

1. Please let me know if you are working to have any other entity accomplish this Loop Rd and which entities you have contacted to this effect.
2. Has there been any interest?

I feel that as part of Open Government, that Placitans have a right to know what exactly Sandoval County or any other government entity or political subdivision is planning for our community. The BLM cannot plan a Loop Rd by themselves; it would require coordination with a government entity and private citizens to acquire the rights of way required to get to the BLM and to leave the BLM through Northeastern Placitas. It would also require eminent domain takings etc. This road would also affect all traffic patterns and volume into and out of Placitas as well as our rural atmosphere among other things.

As such, how can we participate in a plan for Placitas where there clearly is not full disclosure of all planning intentions as existing conditions which would affect traffic flow, crime rate, commercial development etc. ?

We will gladly participate fully in the Placitas Area Plan as there are many opportunities here. Our only requirement is open governmental intentions from all entities involved, especially Sandoval County and the Town of Bernalillo.

Please do send the letter as promised WHIOA by the Sandoval County Attorney to the BLM canceling all Sandoval County Requests initiated by you or any other surrogates and copy me. I appreciate your timely attention to this matter as the Scoping Period to the BLM RMP is ending in September. I am sure this will improve participation in the planning effort.

Sincerely,

Allen Crowder

Address 313 SOOTHING MEADOWS DR, RIO RAPIDS, NM

Moises Gonzales
Long Ranger Planner
Sandoval County
711 Camino Del Pueblo,
Bernalillo, NM 87004

Aug 14th, 2008

Dear Mr. Gonzales,

I understand that Sandoval County has received scanned in copies of the WHOA community survey sent to all of Placitas showing 98% of Placitans want a wild horse park rather than more residential development on the BLM and rather than a Northeast Corridor aka Loop Rd or mining etc.

As you know, this Loop Rd. would bring commercial development, mining, WIPP traffic, as well as residential development to Northeastern Placitas. The Placitas public has been clear at two public meetings held by WHOA and Las Placitas, that Placitans do not want a Loop Rd to the east end of Placitas or to RT 14 through the BLM.

1. Has Sandoval County withdrawn their April 24th request to the BLM for a "right of way for a secondary road to northern Placitas and possibly all the way to State Highway 14"? Please provide a copy of this withdrawal letter to me.
2. Has the county only put this road on hold? Why? Please provide a copy of the hold letter to me.
3. If it is only on hold, why is it not openly discussed as a current condition and a long term plan during the Placitas Area Planning meetings?

I understand that you as a Sandoval County representative requested the Town of Bernalillo to "Take the Lead" on the Loop Rd per Steve Jerge, Bernalillo Town Administrator. Should this have been an open meeting?

1. Please let me know if you are working to have any other entity accomplish this Loop Rd and which entities you have contacted to this effect.
2. Has there been any interest?

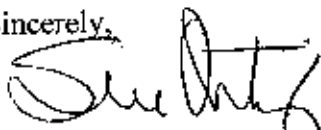
I feel that as part of Open Government, that Placitans have a right to know what exactly Sandoval County or any other government entity or political subdivision is planning for our community. The BLM cannot plan a Loop Rd by themselves; it would require coordination with a government entity and private citizens to acquire the rights of way required to get to the BLM and to leave the BLM through Northeastern Placitas. It would also require eminent domain takings etc. This road would also affect all traffic patterns and volume into and out of Placitas as well as our rural atmosphere among other things.

As such, how can we participate in a plan for Placitas where there clearly is not full disclosure of all planning intentions as existing conditions which would affect traffic flow, crime rate, commercial development etc. ?

We will gladly participate fully in the Placitas Area Plan as there are many opportunities here. Our only requirement is open governmental intentions from all entities involved, especially Sandoval County and the Town of Bernalillo.

Please do send the letter as promised WIOA by the Sandoval County Attorney to the BLM canceling all Sandoval County Requests initiated by you or any other surrogates and copy me. I appreciate your timely attention to this matter as the Scoping Period to the BLM RMP is ending in September. I am sure this will improve participation in the planning effort.

Sincerely,



Address

20 Cherega Canyon Rd Placitas NM 87043

Moises Gonzales
Long Ranger Planner
Sandoval County
711 Camino Del Pueblo,
Bernalillo, NM 87004

Aug 14th, 2008

Dear Mr. Gonzales,

I understand that Sandoval County has received scanned in copies of the WHOA community survey sent to all of Placitas showing 98% of Placitans want a wild horse park rather than more residential development on the BLM and rather than a Northeast Corridor aka Loop Rd or mining etc.

As you know, this Loop Rd. would bring commercial development, mining, WIPP traffic, as well as residential development to Northeastern Placitas. The Placitas public has been clear at two public meetings held by WHOA and Las Placitas, that Placitans do not want a Loop Rd to the east end of Placitas or to RT 14 through the BLM.

1. Has Sandoval County withdrawn their April 24th request to the BLM for a "right of way for a secondary road to northern Placitas and possibly all the way to State Highway 14"? Please provide a copy of this withdrawal letter to me.
2. Has the county only put this road on hold? Why? Please provide a copy of the hold letter to me.
3. If it is only on hold, why is it not openly discussed as a current condition and a long term plan during the Placitas Area Planning meetings?

I understand that you as a Sandoval County representative requested the Town of Bernalillo to "Take the Lead" on the Loop Rd per Steve Jerge, Bernalillo Town Administrator. Should this have been an open meeting?

1. Please let me know if you are working to have any other entity accomplish this Loop Rd and which entities you have contacted to this effect.
2. Has there been any interest?

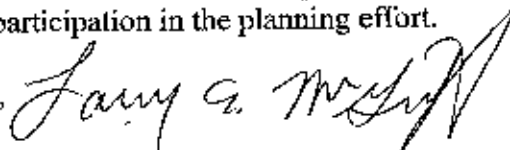
I feel that as part of Open Government, that Placitans have a right to know what exactly Sandoval County or any other government entity or political subdivision is planning for our community. The BLM cannot plan a Loop Rd by themselves; it would require coordination with a government entity and private citizens to acquire the rights of way required to get to the BLM and to leave the BLM through Northeastern Placitas. It would also require eminent domain takings etc. This road would also affect all traffic patterns and volume into and out of Placitas as well as our rural atmosphere among other things.

As such, how can we participate in a plan for Placitas where there clearly is not full disclosure of all planning intentions as existing conditions which would affect traffic flow, crime rate, commercial development etc. ?

We will gladly participate fully in the Placitas Area Plan as there are many opportunities here. Our only requirement is open governmental intentions from all entities involved, especially Sandoval County and the Town of Bernalillo.

Please do send the letter as promised WHOA by the Sandoval County Attorney to the BLM canceling all Sandoval County Requests initiated by you or any other surrogates and copy me. I appreciate your timely attention to this matter as the Scoping Period to the BLM RMP is ending in September. I am sure this will improve participation in the planning effort.

Sincerely,



Address 39 Calle DEL NORTE PLACITAS

Moises Gonzales
Long Ranger Planner
Sandoval County
711 Camino Del Pueblo,
Bernalillo, NM 87004

Aug 14th, 2008

Dear Mr. Gonzales,

I understand that Sandoval County has received scanned in copies of the WHOA community survey sent to all of Placitas showing 98% of Placitans want a wild horse park rather than more residential development on the BLM and rather than a Northeast Corridor aka Loop Rd or mining etc.

As you know, this Loop Rd. would bring commercial development, mining, WIPP traffic, as well as residential development to Northeastern Placitas. The Placitas public has been clear at two public meetings held by WHOA and Las Placitas, that Placitans do not want a Loop Rd to the east end of Placitas or to RT 14 through the BLM.

1. Has Sandoval County withdrawn their April 24th request to the BLM for a "right of way for a secondary road to northern Placitas and possibly all the way to State Highway 14"? Please provide a copy of this withdrawal letter to me.
2. Has the county only put this road on hold? Why? Please provide a copy of the hold letter to me.
3. If it is only on hold, why is it not openly discussed as a current condition and a long term plan during the Placitas Area Planning meetings?

I understand that you as a Sandoval County representative requested the Town of Bernalillo to "Take the Lead" on the Loop Rd per Steve Jergc, Bernalillo Town Administrator. Should this have been an open meeting?

1. Please let me know if you are working to have any other entity accomplish this Loop Rd and which entities you have contacted to this effect.
2. Has there been any interest?

I feel that as part of Open Government, that Placitans have a right to know what exactly Sandoval County or any other government entity or political subdivision is planning for our community. The BLM cannot plan a Loop Rd by themselves; it would require coordination with a government entity and private citizens to acquire the rights of way required to get to the BLM and to leave the BLM through Northeastern Placitas. It would also require eminent domain takings etc. This road would also affect all traffic patterns and volume into and out of Placitas as well as our rural atmosphere among other things.

As such, how can we participate in a plan for Placitas where there clearly is not full disclosure of all planning intentions as existing conditions which would affect traffic flow, crime rate, commercial development etc. ?

We will gladly participate fully in the Placitas Area Plan as there are many opportunities here. Our only requirement is open governmental intentions from all entities involved, especially Sandoval County and the Town of Bernalillo.

Please do send the letter as promised WHOA by the Sandoval County Attorney to the BLM canceling all Sandoval County Requests initiated by you or any other surrogates and copy me. I appreciate your timely attention to this matter as the Scoping Period to the BLM RMP is ending in September. I am sure this will improve participation in the planning effort.

Sincerely, *Margaret V Helfferich*

Address 39 Calle Del Norte Placitas NM

Moises Gonzales
Long Ranger Planner
Sandoval County
711 Camino Del Pueblo,
Bernalillo, NM 87004

Aug 14th, 2008

Dear Mr. Gonzales,

I understand that Sandoval County has received scanned in copies of the WHOA community survey sent to all of Placitas showing 98% of Placitans want a wild horse park rather than more residential development on the BLM and rather than a Northeast Corridor aka Loop Rd or mining etc.

As you know, this Loop Rd. would bring commercial development, mining, WIPP traffic, as well as residential development to Northeastern Placitas. The Placitas public has been clear at two public meetings held by WHOA and Las Placitas, that Placitans do not want a Loop Rd to the east end of Placitas or to RT 14 through the BLM.

1. Has Sandoval County withdrawn their April 24th request to the BLM for a "right of way for a secondary road to northern Placitas and possibly all the way to State Highway 14"? Please provide a copy of this withdrawal letter to me.
2. Has the county only put this road on hold? Why? Please provide a copy of the hold letter to me.
3. If it is only on hold, why is it not openly discussed as a current condition and a long term plan during the Placitas Area Planning meetings?

I understand that you as a Sandoval County representative requested the Town of Bernalillo to "Take the Lead" on the Loop Rd per Steve Jerge, Bernalillo Town Administrator. Should this have been an open meeting?

1. Please let me know if you are working to have any other entity accomplish this Loop Rd and which entities you have contacted to this effect.
2. Has there been any interest?

I feel that as part of Open Government, that Placitans have a right to know what exactly Sandoval County or any other government entity or political subdivision is planning for our community. The BLM cannot plan a Loop Rd by themselves; it would require coordination with a government entity and private citizens to acquire the rights of way required to get to the BLM and to leave the BLM through Northeastern Placitas. It would also require eminent domain takings etc. This road would also affect all traffic patterns and volume into and out of Placitas as well as our rural atmosphere among other things.

As such, how can we participate in a plan for Placitas where there clearly is not full disclosure of all planning intentions as existing conditions which would affect traffic flow, crime rate, commercial development etc. ?

We will gladly participate fully in the Placitas Area Plan as there are many opportunities here. Our only requirement is open governmental intentions from all entities involved, especially Sandoval County and the Town of Bernalillo.

Please do send the letter as promised WHOA by the Sandoval County Attorney to the BLM canceling all Sandoval County Requests initiated by you or any other surrogates and copy me. I appreciate your timely attention to this matter as the Scoping Period to the BLM RMP is ending in September. I am sure this will improve participation in the planning effort.

Sincerely, *Gordon M. Darbro*

Address 362 Camino de la Rosa Castilla, Placitas NM 87043

Moises Gonzales
Long Ranger Planner
Sandoval County
711 Camino Del Pueblo,
Bernalillo, NM 87004

Aug 14th, 2008

Dear Mr. Gonzales,

I understand that Sandoval County has received scanned in copies of the WHOA community survey sent to all of Placitas showing 98% of Placitans want a wild horse park rather than more residential development on the BLM and rather than a Northeast Corridor aka Loop Rd or mining etc.

As you know, this Loop Rd. would bring commercial development, mining, WIPP traffic, as well as residential development to Northeastern Placitas. The Placitas public has been clear at two public meetings held by WIOA and Las Placitas, that Placitans do not want a Loop Rd to the east end of Placitas or to RT 14 through the BLM.

1. Has Sandoval County withdrawn their April 24th request to the BLM for a "right of way for a secondary road to northern Placitas and possibly all the way to State Highway 14"? Please provide a copy of this withdrawal letter to me.
2. Has the county only put this road on hold? Why? Please provide a copy of the hold letter to me.
3. If it is only on hold, why is it not openly discussed as a current condition and a long term plan during the Placitas Area Planning meetings?

I understand that you as a Sandoval County representative requested the Town of Bernalillo to "Take the Lead" on the Loop Rd per Steve Jerge, Bernalillo Town Administrator. Should this have been an open meeting?

1. Please let me know if you are working to have any other entity accomplish this Loop Rd and which entities you have contacted to this effect.
2. Has there been any interest?

I feel that as part of Open Government, that Placitans have a right to know what exactly Sandoval County or any other government entity or political subdivision is planning for our community. The BLM cannot plan a Loop Rd by themselves; it would require coordination with a government entity and private citizens to acquire the rights of way required to get to the BLM and to leave the BLM through Northeastern Placitas. It would also require eminent domain takings etc. This road would also affect all traffic patterns and volume into and out of Placitas as well as our rural atmosphere among other things.

As such, how can we participate in a plan for Placitas where there clearly is not full disclosure of all planning intentions as existing conditions which would affect traffic flow, crime rate, commercial development etc. ?

We will gladly participate fully in the Placitas Area Plan as there are many opportunities here. Our only requirement is open governmental intentions from all entities involved, especially Sandoval County and the Town of Bernalillo.

Please do send the letter as promised WHOA by the Sandoval County Attorney to the BLM canceling all Sandoval County Requests initiated by you or any other surrogates and copy me. I appreciate your timely attention to this matter as the Scoping Period to the BLM RMP is ending in September. I am sure this will improve participation in the planning effort.

Sincerely, *Nancy Gilbert + SANDY GILBERT*

Address 133 Camino Barranca Placitas 87043

Moises Gonzales
Long Ranger Planner
Sandoval County
711 Camino Del Pueblo,
Bernalillo, NM 87004

Aug 14th, 2008

Dear Mr. Gonzales,

I understand that Sandoval County has received scanned in copies of the WHOA community survey sent to all of Placitas showing 98% of Placitans want a wild horse park rather than more residential development on the BLM and rather than a Northeast Corridor aka Loop Rd or mining etc.

As you know, this Loop Rd. would bring commercial development, mining, WIPP traffic, as well as residential development to Northeastern Placitas. The Placitas public has been clear at two public meetings held by WHOA and Las Placitas, that Placitans do not want a Loop Rd to the east end of Placitas or to RT 14 through the BLM.

1. Has Sandoval County withdrawn their April 24th request to the BLM for a "right of way for a secondary road to northern Placitas and possibly all the way to State Highway 14"? Please provide a copy of this withdrawal letter to me.
2. Has the county only put this road on hold? Why? Please provide a copy of the hold letter to me.
3. If it is only on hold, why is it not openly discussed as a current condition and a long term plan during the Placitas Area Planning meetings?

I understand that you as a Sandoval County representative requested the Town of Bernalillo to "Take the Lead" on the Loop Rd per Steve Jerge, Bernalillo Town Administrator. Should this have been an open meeting?

1. Please let me know if you are working to have any other entity accomplish this Loop Rd and which entities you have contacted to this effect.
2. Has there been any interest?

I feel that as part of Open Government, that Placitans have a right to know what exactly Sandoval County or any other government entity or political subdivision is planning for our community. The BLM cannot plan a Loop Rd by themselves; it would require coordination with a government entity and private citizens to acquire the rights of way required to get to the BLM and to leave the BLM through Northeastern Placitas. It would also require eminent domain takings etc. This road would also affect all traffic patterns and volume into and out of Placitas as well as our rural atmosphere among other things.

As such, how can we participate in a plan for Placitas where there clearly is not full disclosure of all planning intentions as existing conditions which would affect traffic flow, crime rate, commercial development etc. ?

We will gladly participate fully in the Placitas Area Plan as there are many opportunities here. Our only requirement is open governmental intentions from all entities involved, especially Sandoval County and the Town of Bernalillo.

Please do send the letter as promised WHOA by the Sandoval County Attorney to the BLM canceling all Sandoval County Requests initiated by you or any other surrogates and copy me. I appreciate your timely attention to this matter as the Scoping Period to the BLM RMP is ending in September. I am sure this will improve participation in the planning effort.

Sincerely, *Margie Amiot* - MARGIE AMIOT

Address P.O. Box 275, BERNALILLO, NM 87004

Moises Gonzales
Long Ranger Planner
Sandoval County
711 Camino Del Pueblo,
Bernalillo, NM 87004

Aug 14th, 2008

Dear Mr. Gonzales,

I understand that Sandoval County has received scanned in copies of the WHOA community survey sent to all of Placitas showing 98% of Placitans want a wild horse park rather than more residential development on the BLM and rather than a Northeast Corridor aka Loop Rd or mining etc.

As you know, this Loop Rd. would bring commercial development, mining, WIPP traffic, as well as residential development to Northeastern Placitas. The Placitas public has been clear at two public meetings held by WHOA and Las Placitas, that Placitans do not want a Loop Rd to the east end of Placitas or to RT 14 through the BLM.

1. Has Sandoval County withdrawn their April 24th request to the BLM for a "right of way for a secondary road to northern Placitas and possibly all the way to State Highway 14"? Please provide a copy of this withdrawal letter to me.
2. Has the county only put this road on hold? Why? Please provide a copy of the hold letter to me.
3. If it is only on hold, why is it not openly discussed as a current condition and a long term plan during the Placitas Area Planning meetings?

I understand that you as a Sandoval County representative requested the Town of Bernalillo to "Take the Lead" on the Loop Rd per Steve Jerge, Bernalillo Town Administrator. Should this have been an open meeting?

1. Please let me know if you are working to have any other entity accomplish this Loop Rd and which entities you have contacted to this effect.
2. Has there been any interest?

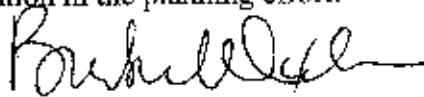
I feel that as part of Open Government, that Placitans have a right to know what exactly Sandoval County or any other government entity or political subdivision is planning for our community. The BLM cannot plan a Loop Rd by themselves; it would require coordination with a government entity and private citizens to acquire the rights of way required to get to the BLM and to leave the BLM through Northeastern Placitas. It would also require eminent domain takings etc. This road would also affect all traffic patterns and volume into and out of Placitas as well as our rural atmosphere among other things.

As such, how can we participate in a plan for Placitas where there clearly is not full disclosure of all planning intentions as existing conditions which would affect traffic flow, crime rate, commercial development etc. ?

We will gladly participate fully in the Placitas Area Plan as there are many opportunities here. Our only requirement is open governmental intentions from all entities involved, especially Sandoval County and the Town of Bernalillo.

Please do send the letter as promised WHOA by the Sandoval County Attorney to the BLM canceling all Sandoval County Requests initiated by you or any other surrogates and copy me. I appreciate your timely attention to this matter as the Scoping Period to the BLM RMP is ending in September. I am sure this will improve participation in the planning effort.

Sincerely,



Address _____

21 Camino Mangano, Placitas

Moises Gonzales
Long Ranger Planner
Sandoval County
711 Camino Del Pueblo,
Bernalillo, NM 87004

Aug 14th, 2008

Dear Mr. Gonzales,

I understand that Sandoval County has received scanned in copies of the WHOA community survey sent to all of Placitas showing 98% of Placitans want a wild horse park rather than more residential development on the BLM and rather than a Northeast Corridor aka Loop Rd or mining etc.

As you know, this Loop Rd. would bring commercial development, mining, WIPP traffic, as well as residential development to Northeastern Placitas. The Placitas public has been clear at two public meetings held by WIOA and Las Placitas, that Placitans do not want a Loop Rd to the east end of Placitas or to RT 14 through the BLM.

1. Has Sandoval County withdrawn their April 24th request to the BLM for a "right of way for a secondary road to northern Placitas and possibly all the way to State Highway 14"? Please provide a copy of this withdrawal letter to me.
2. Has the county only put this road on hold? Why? Please provide a copy of the hold letter to me.
3. If it is only on hold, why is it not openly discussed as a current condition and a long term plan during the Placitas Area Planning meetings?

I understand that you as a Sandoval County representative requested the Town of Bernalillo to "Take the Lead" on the Loop Rd per Steve Jerge, Bernalillo Town Administrator. Should this have been an open meeting?

1. Please let me know if you are working to have any other entity accomplish this Loop Rd and which entities you have contacted to this effect.
2. Has there been any interest?

I feel that as part of Open Government, that Placitans have a right to know what exactly Sandoval County or any other government entity or political subdivision is planning for our community. The BLM cannot plan a Loop Rd by themselves; it would require coordination with a government entity and private citizens to acquire the rights of way required to get to the BLM and to leave the BLM through Northeastern Placitas. It would also require eminent domain takings etc. This road would also affect all traffic patterns and volume into and out of Placitas as well as our rural atmosphere among other things.

As such, how can we participate in a plan for Placitas where there clearly is not full disclosure of all planning intentions as existing conditions which would affect traffic flow, crime rate, commercial development etc. ?

We will gladly participate fully in the Placitas Area Plan as there are many opportunities here. Our only requirement is open governmental intentions from all entities involved, especially Sandoval County and the Town of Bernalillo.

Please do send the letter as promised WHOA by the Sandoval County Attorney to the BLM canceling all Sandoval County Requests initiated by you or any other surrogates and copy me. I appreciate your timely attention to this matter as the Scoping Period to the BLM RMP is ending in September. I am sure this will improve participation in the planning effort.

Sincerely,

Address

Moises Gonzales 711 Camino Manzana
Placitas

Moises Gonzales
Long Ranger Planner
Sandoval County
711 Camino Del Pueblo,
Bernalillo, NM 87004

Aug 14th, 2008

Dear Mr. Gonzales,

I understand that Sandoval County has received scanned in copies of the WHOA community survey sent to all of Placitas showing 98% of Placitans want a wild horse park rather than more residential development on the BLM and rather than a Northeast Corridor aka Loop Rd or mining etc.

As you know, this Loop Rd. would bring commercial development, mining, WIPP traffic, as well as residential development to Northeastern Placitas. The Placitas public has been clear at two public meetings held by WHOA and Las Placitas, that Placitans do not want a Loop Rd to the east end of Placitas or to RT 14 through the BLM.

1. Has Sandoval County withdrawn their April 24th request to the BLM for a "right of way for a secondary road to northern Placitas and possibly all the way to State Highway 14"? Please provide a copy of this withdrawal letter to me.
2. Has the county only put this road on hold? Why? Please provide a copy of the hold letter to me.
3. If it is only on hold, why is it not openly discussed as a current condition and a long term plan during the Placitas Area Planning meetings?

I understand that you as a Sandoval County representative requested the Town of Bernalillo to "Take the Lead" on the Loop Rd per Steve Jergc, Bernalillo Town Administrator. Should this have been an open meeting?


1. Please let me know if you are working to have any other entity accomplish this Loop Rd and which entities you have contacted to this effect.
2. Has there been any interest?

I feel that as part of Open Government, that Placitans have a right to know what exactly Sandoval County or any other government entity or political subdivision is planning for our community. The BLM cannot plan a Loop Rd by themselves; it would require coordination with a government entity and private citizens to acquire the rights of way required to get to the BLM and to leave the BLM through Northeastern Placitas. It would also require eminent domain takings etc. This road would also affect all traffic patterns and volume into and out of Placitas as well as our rural atmosphere among other things.

As such, how can we participate in a plan for Placitas where there clearly is not full disclosure of all planning intentions as existing conditions which would affect traffic flow, crime rate, commercial development etc. ?

We will gladly participate fully in the Placitas Area Plan as there are many opportunities here. Our only requirement is open governmental intentions from all entities involved, especially Sandoval County and the Town of Bernalillo.

Please do send the letter as promised WHOA by the Sandoval County Attorney to the BLM canceling all Sandoval County Requests initiated by you or any other surrogates and copy me. I appreciate your timely attention to this matter as the Scoping Period to the BLM RMP is ending in September. I am sure this will improve participation in the planning effort.

Sincerely, 

Address SKATHERINE CT PLACITAS, NM

Moises Gonzales
Long Ranger Planner
Sandoval County
711 Camino Del Pueblo,
Bernalillo, NM 87004

Aug 14th, 2008

Dear Mr. Gonzales,

I understand that Sandoval County has received scanned in copies of the WHOA community survey sent to all of Placitas showing 98% of Placitans want a wild horse park rather than more residential development on the BLM and rather than a Northeast Corridor aka Loop Rd or mining etc.

As you know, this Loop Rd. would bring commercial development, mining, WIPP traffic, as well as residential development to Northeastern Placitas. The Placitas public has been clear at two public meetings held by WHOA and Las Placitas, that Placitans do not want a Loop Rd to the east end of Placitas or to RT 14 through the BLM.

1. Has Sandoval County withdrawn their April 24th request to the BLM for a "right of way for a secondary road to northern Placitas and possibly all the way to State Highway 14"? Please provide a copy of this withdrawal letter to me.
2. Has the county only put this road on hold? Why? Please provide a copy of the hold letter to me.
3. If it is only on hold, why is it not openly discussed as a current condition and a long term plan during the Placitas Area Planning meetings?

I understand that you as a Sandoval County representative requested the Town of Bernalillo to "Take the Lead" on the Loop Rd per Steve Jergc, Bernalillo Town Administrator. Should this have been an open meeting?

1. Please let me know if you are working to have any other entity accomplish this Loop Rd and which entities you have contacted to this effect.
2. Has there been any interest?

I feel that as part of Open Government, that Placitans have a right to know what exactly Sandoval County or any other government entity or political subdivision is planning for our community. The BLM cannot plan a Loop Rd by themselves; it would require coordination with a government entity and private citizens to acquire the rights of way required to get to the BLM and to leave the BLM through Northeastern Placitas. It would also require eminent domain takings etc. This road would also affect all traffic patterns and volume into and out of Placitas as well as our rural atmosphere among other things.

As such, how can we participate in a plan for Placitas where there clearly is not full disclosure of all planning intentions as existing conditions which would affect traffic flow, crime rate, commercial development etc. ?

We will gladly participate fully in the Placitas Area Plan as there are many opportunities here. Our only requirement is open governmental intentions from all entities involved, especially Sandoval County and the Town of Bernalillo.

Please do send the letter as promised WHOA by the Sandoval County Attorney to the BLM canceling all Sandoval County Requests initiated by you or any other surrogates and copy me. I appreciate your timely attention to this matter as the Scoping Period to the BLM RMP is ending in September. I am sure this will improve participation in the planning effort.

Sincerely, *Renee D. Aydel*

Address 12 AGUA SALCA ROAD PLACITAS, N.M 87013

Moises Gonzales
Long Ranger Planner
Sandoval County
711 Camino Del Pueblo,
Bernalillo, NM 87004

Aug 14th, 2008

Dear Mr. Gonzales,

I understand that Sandoval County has received scanned in copies of the WIOA community survey sent to all of Placitas showing 98% of Placitans want a wild horse park rather than more residential development on the BLM and rather than a Northeast Corridor aka Loop Rd or mining etc.

As you know, this Loop Rd. would bring commercial development, mining, WIPP traffic, as well as residential development to Northeastern Placitas. The Placitas public has been clear at two public meetings held by WIOA and Las Placitas, that Placitans do not want a Loop Rd to the east end of Placitas or to RT 14 through the BLM.

1. Has Sandoval County withdrawn their April 24th request to the BLM for a "right of way for a secondary road to northern Placitas and possibly all the way to State Highway 14"? Please provide a copy of this withdrawal letter to me.
2. Has the county only put this road on hold? Why? Please provide a copy of the hold letter to me.
3. If it is only on hold, why is it not openly discussed as a current condition and a long term plan during the Placitas Area Planning meetings?

I understand that you as a Sandoval County representative requested the Town of Bernalillo to "Take the Lead" on the Loop Rd per Steve Jerge, Bernalillo Town Administrator. Should this have been an open meeting?

1. Please let me know if you are working to have any other entity accomplish this Loop Rd and which entities you have contacted to this effect.
2. Has there been any interest?


I feel that as part of Open Government, that Placitans have a right to know what exactly Sandoval County or any other government entity or political subdivision is planning for our community. The BLM cannot plan a Loop Rd by themselves; it would require coordination with a government entity and private citizens to acquire the rights of way required to get to the BLM and to leave the BLM through Northeastern Placitas. It would also require emenant domain takings etc. This road would also affect all traffic patterns and volume into and out of Placitas as well as our rural atmosphere among other things.

As such, how can we participate in a plan for Placitas where there clearly is not full disclosure of all planning intentions as existing conditions which would affect traffic flow, crime rate, commercial development etc. ?

We will gladly participate fully in the Placitas Area Plan as there are many opportunities here. Our only requirement is open governmental intentions from all entities involved, especially Sandoval County and the Town of Bernalillo.

Please do send the letter as promised WHOA by the Sandoval County Attorney to the BLM canceling all Sandoval County Requests initiated by you or any other surrogates and copy me. I appreciate your timely attention to this matter as the Scoping Period to the BLM RMP is ending in September. I am sure this will improve participation in the planning effort.

Sincerely,



Address

59 Perdiz Canyon Placitas, NM 87063

Moises Gonzales
Long Ranger Planner
Sandoval County
711 Camino Del Pueblo,
Bernalillo, NM 87004

Aug 14th, 2008

Dear Mr. Gonzales,

I understand that Sandoval County has received scanned in copies of the WHOA community survey sent to all of Placitas showing 98% of Placitans want a wild horse park rather than more residential development on the BLM and rather than a Northeast Corridor aka Loop Rd or mining etc.

As you know, this Loop Rd. would bring commercial development, mining, WIPP traffic, as well as residential development to Northeastern Placitas. The Placitas public has been clear at two public meetings held by WHOA and Las Placitas, that Placitans do not want a Loop Rd to the east end of Placitas or to RT 14 through the BLM.

1. Has Sandoval County withdrawn their April 24th request to the BLM for a "right of way for a secondary road to northern Placitas and possibly all the way to State Highway 14"? Please provide a copy of this withdrawal letter to me.
2. Has the county only put this road on hold? Why? Please provide a copy of the hold letter to me.
3. If it is only on hold, why is it not openly discussed as a current condition and a long term plan during the Placitas Area Planning meetings?

I understand that you as a Sandoval County representative requested the Town of Bernalillo to "Take the Lead" on the Loop Rd per Steve Jerge, Bernalillo Town Administrator. Should this have been an open meeting?

1. Please let me know if you are working to have any other entity accomplish this Loop Rd and which entities you have contacted to this effect.
2. Has there been any interest?

I feel that as part of Open Government, that Placitans have a right to know what exactly Sandoval County or any other government entity or political subdivision is planning for our community. The BLM cannot plan a Loop Rd by themselves; it would require coordination with a government entity and private citizens to acquire the rights of way required to get to the BLM and to leave the BLM through Northeastern Placitas. It would also require eminent domain takings etc. This road would also affect all traffic patterns and volume into and out of Placitas as well as our rural atmosphere among other things.

As such, how can we participate in a plan for Placitas where there clearly is not full disclosure of all planning intentions as existing conditions which would affect traffic flow, crime rate, commercial development etc. ?

We will gladly participate fully in the Placitas Area Plan as there are many opportunities here. Our only requirement is open governmental intentions from all entities involved, especially Sandoval County and the Town of Bernalillo.

Please do send the letter as promised WHOA by the Sandoval County Attorney to the BLM canceling all Sandoval County Requests initiated by you or any other surrogates and copy me. I appreciate your timely attention to this matter as the Scoping Period to the BLM RMP is ending in September. I am sure this will improve participation in the planning effort.

Sincerely,

SO Pine Rd

PO Box 974 Placitas 87043

Address _____

Moises Gonzales
Long Ranger Planner
Sandoval County
711 Camino Del Pueblo,
Bernalillo, NM 87004

Aug 14th, 2008

Dear Mr. Gonzales,

I understand that Sandoval County has received scanned in copies of the WHOA community survey sent to all of Placitas showing 98% of Placitans want a wild horse park rather than more residential development on the BLM and rather than a Northeast Corridor aka Loop Rd or mining etc.

As you know, this Loop Rd. would bring commercial development, mining, WIPP traffic, as well as residential development to Northeastern Placitas. The Placitas public has been clear at two public meetings held by WIOA and Las Placitas, that Placitans do not want a Loop Rd to the east end of Placitas or to RT 14 through the BLM.

1. Has Sandoval County withdrawn their April 24th request to the BLM for a "right of way for a secondary road to northern Placitas and possibly all the way to State Highway 14"? Please provide a copy of this withdrawal letter to me.
2. Has the county only put this road on hold? Why? Please provide a copy of the hold letter to me.
3. If it is only on hold, why is it not openly discussed as a current condition and a long term plan during the Placitas Area Planning meetings?

I understand that you as a Sandoval County representative requested the Town of Bernalillo to "Take the Lead" on the Loop Rd per Steve Jerge, Bernalillo Town Administrator. Should this have been an open meeting?

1. Please let me know if you are working to have any other entity accomplish this Loop Rd and which entities you have contacted to this effect.
2. Has there been any interest?


I feel that as part of Open Government, that Placitans have a right to know what exactly Sandoval County or any other government entity or political subdivision is planning for our community. The BLM cannot plan a Loop Rd by themselves; it would require coordination with a government entity and private citizens to acquire the rights of way required to get to the BLM and to leave the BLM through Northeastern Placitas. It would also require eminent domain takings etc. This road would also affect all traffic patterns and volume into and out of Placitas as well as our rural atmosphere among other things.

As such, how can we participate in a plan for Placitas where there clearly is not full disclosure of all planning intentions as existing conditions which would affect traffic flow, crime rate, commercial development etc. ?

We will gladly participate fully in the Placitas Area Plan as there are many opportunities here. Our only requirement is open governmental intentions from all entities involved, especially Sandoval County and the Town of Bernalillo.

Please do send the letter as promised WHOA by the Sandoval County Attorney to the BLM canceling all Sandoval County Requests initiated by you or any other surrogates and copy me. I appreciate your timely attention to this matter as the Scoping Period to the BLM RMP is ending in September. I am sure this will improve participation in the planning effort.

Sincerely,



Address

5 MAIZE TRAIL PLACITAS ALM 87043

Moises Gonzales
Long Ranger Planner
Sandoval County
711 Camino Del Pueblo,
Bernalillo, NM 87004

Aug 14th, 2008

Dear Mr. Gonzales,

I understand that Sandoval County has received scanned in copies of the WHOA community survey sent to all of Placitas showing 98% of Placitans want a wild horse park rather than more residential development on the BLM and rather than a Northeast Corridor aka Loop Rd or mining etc.

As you know, this Loop Rd. would bring commercial development, mining, WIPP traffic, as well as residential development to Northeastern Placitas. The Placitas public has been clear at two public meetings held by WIIOA and Las Placitas, that Placitans do not want a Loop Rd to the east end of Placitas or to RT 14 through the BLM.

1. Has Sandoval County withdrawn their April 24th request to the BLM for a "right of way for a secondary road to northern Placitas and possibly all the way to State Highway 14"? Please provide a copy of this withdrawal letter to me.
2. Has the county only put this road on hold? Why? Please provide a copy of the hold letter to me.
3. If it is only on hold, why is it not openly discussed as a current condition and a long term plan during the Placitas Area Planning meetings?

I understand that you as a Sandoval County representative requested the Town of Bernalillo to "fake the Lead" on the Loop Rd per Steve Jorge, Bernalillo Town Administrator. Should this have been an open meeting?

1. Please let me know if you are working to have any other entity accomplish this Loop Rd and which entities you have contacted to this effect.
2. Has there been any interest?

I feel that as part of Open Government, that Placitans have a right to know what exactly Sandoval County or any other government entity or political subdivision is planning for our community. The BLM cannot plan a Loop Rd by themselves; it would require coordination with a government entity and private citizens to acquire the rights of way required to get to the BLM and to leave the BLM through Northeastern Placitas. It would also require eminent domain takings etc. This road would also affect all traffic patterns and volume into and out of Placitas as well as our rural atmosphere among other things.

As such, how can we participate in a plan for Placitas where there clearly is not full disclosure of all planning intentions as existing conditions which would affect traffic flow, crime rate, commercial development etc. ?

We will gladly participate fully in the Placitas Area Plan as there are many opportunities here. Our only requirement is open governmental intentions from all entities involved, especially Sandoval County and the Town of Bernalillo.

Please do send the letter as promised WHOA by the Sandoval County Attorney to the BLM canceling all Sandoval County Requests initiated by you or any other surrogates and copy me. I appreciate your timely attention to this matter as the Scoping Period to the BLM RMP is ending in September. I am sure this will improve participation in the planning effort.

Sincerely *Leonard Keith Stephens*

Address 11 Las Huertas Lodge Ln, Placitas

Moises Gonzales
Long Ranger Planner
Sandoval County
711 Camino Del Pueblo,
Bernalillo, NM 87004

Aug 14th, 2008

Dear Mr. Gonzales,

I understand that Sandoval County has received scanned in copies of the WHOA community survey sent to all of Placitas showing 98% of Placitans want a wild horse park rather than more residential development on the BLM and rather than a Northeast Corridor aka Loop Rd or mining etc.

As you know, this Loop Rd. would bring commercial development, mining, WIPP traffic, as well as residential development to Northeastern Placitas. The Placitas public has been clear at two public meetings held by WHOA and Las Placitas, that Placitans do not want a Loop Rd to the east end of Placitas or to RT 14 through the BLM.

1. Has Sandoval County withdrawn their April 24th request to the BLM for a "right of way for a secondary road to northern Placitas and possibly all the way to State Highway 14"? Please provide a copy of this withdrawal letter to me.
2. Has the county only put this road on hold? Why? Please provide a copy of the hold letter to me.
3. If it is only on hold, why is it not openly discussed as a current condition and a long term plan during the Placitas Area Planning meetings?

I understand that you as a Sandoval County representative requested the Town of Bernalillo to "Take the Lead" on the Loop Rd per Steve Jergc, Bernalillo Town Administrator. Should this have been an open meeting?


1. Please let me know if you are working to have any other entity accomplish this Loop Rd and which entities you have contacted to this effect.
2. Has there been any interest?

I feel that as part of Open Government, that Placitans have a right to know what exactly Sandoval County or any other government entity or political subdivision is planning for our community. The BLM cannot plan a Loop Rd by themselves; it would require coordination with a government entity and private citizens to acquire the rights of way required to get to the BLM and to leave the BLM through Northeastern Placitas. It would also require eminent domain takings etc. This road would also affect all traffic patterns and volume into and out of Placitas as well as our rural atmosphere among other things.

As such, how can we participate in a plan for Placitas where there clearly is not full disclosure of all planning intentions as existing conditions which would affect traffic flow, crime rate, commercial development etc. ?

We will gladly participate fully in the Placitas Area Plan as there are many opportunities here. Our only requirement is open governmental intentions from all entities involved, especially Sandoval County and the Town of Bernalillo.

Please do send the letter as promised WHOA by the Sandoval County Attorney to the BLM canceling all Sandoval County Requests initiated by you or any other surrogates and copy me. I appreciate your timely attention to this matter as the Scoping Period to the BLM RMP is ending in September. I am sure this will improve participation in the planning effort.

Sincerely, 

Address 114 Las Huertas Ridge Rd Placitas

Moises Gonzales
Long Ranger Planner
Sandoval County
711 Camino Del Pueblo,
Bernalillo, NM 87004

Aug 14th, 2008

Dear Mr. Gonzales,

I understand that Sandoval County has received scanned in copies of the WHOA community survey sent to all of Placitas showing 98% of Placitans want a wild horse park rather than more residential development on the BLM and rather than a Northeast Corridor aka Loop Rd or mining etc.

As you know, this Loop Rd. would bring commercial development, mining, WIPP traffic, as well as residential development to Northeastern Placitas. The Placitas public has been clear at two public meetings held by WHOA and Las Placitas, that Placitans do not want a Loop Rd to the east end of Placitas or to RT 14 through the BLM.

1. Has Sandoval County withdrawn their April 24th request to the BLM for a "right of way for a secondary road to northern Placitas and possibly all the way to State Highway 14"? Please provide a copy of this withdrawal letter to me.
2. Has the county only put this road on hold? Why? Please provide a copy of the hold letter to me.
3. If it is only on hold, why is it not openly discussed as a current condition and a long term plan during the Placitas Area Planning meetings?

I understand that you as a Sandoval County representative requested the Town of Bernalillo to "Take the Lead" on the Loop Rd per Steve Jerge, Bernalillo Town Administrator. Should this have been an open meeting?

1. Please let me know if you are working to have any other entity accomplish this Loop Rd and which entities you have contacted to this effect.
2. Has there been any interest?

I feel that as part of Open Government, that Placitans have a right to know what exactly Sandoval County or any other government entity or political subdivision is planning for our community. The BLM cannot plan a Loop Rd by themselves; it would require coordination with a government entity and private citizens to acquire the rights of way required to get to the BLM and to leave the BLM through Northeastern Placitas. It would also require eminent domain takings etc. This road would also affect all traffic patterns and volume into and out of Placitas as well as our rural atmosphere among other things.

As such, how can we participate in a plan for Placitas where there clearly is not full disclosure of all planning intentions as existing conditions which would affect traffic flow, crime rate, commercial development etc. ?

We will gladly participate fully in the Placitas Area Plan as there are many opportunities here. Our only requirement is open governmental intentions from all entities involved, especially Sandoval County and the Town of Bernalillo.

Please do send the letter as promised WHOA by the Sandoval County Attorney to the BLM canceling all Sandoval County Requests initiated by you or any other surrogates and copy me. I appreciate your timely attention to this matter as the Scoping Period to the BLM RMP is ending in September. I am sure this will improve participation in the planning effort.

Sincerely, *Elaine Rosendahl*

Address 89 Overlook Dr Placitas 87143

Moises Gonzales
Long Ranger Planner
Sandoval County
711 Camino Del Pueblo,
Bernalillo, NM 87004

Aug 14th, 2008

Dear Mr. Gonzales,

I understand that Sandoval County has received scanned in copies of the WHOA community survey sent to all of Placitas showing 98% of Placitans want a wild horse park rather than more residential development on the BLM and rather than a Northeast Corridor aka Loop Rd or mining etc.

As you know, this Loop Rd. would bring commercial development, mining, WIPP traffic, as well as residential development to Northeastern Placitas. The Placitas public has been clear at two public meetings held by WHOA and Las Placitas, that Placitans do not want a Loop Rd to the east end of Placitas or to RT 14 through the BLM.

1. Has Sandoval County withdrawn their April 24th request to the BLM for a "right of way for a secondary road to northern Placitas and possibly all the way to State Highway 14"? Please provide a copy of this withdrawal letter to me.
2. Has the county only put this road on hold? Why? Please provide a copy of the hold letter to me.
3. If it is only on hold, why is it not openly discussed as a current condition and a long term plan during the Placitas Area Planning meetings?

I understand that you as a Sandoval County representative requested the Town of Bernalillo to "Take the Lead" on the Loop Rd per Steve Jerge, Bernalillo Town Administrator. Should this have been an open meeting?

1. Please let me know if you are working to have any other entity accomplish this Loop Rd and which entities you have contacted to this effect.
2. Has there been any interest?

I feel that as part of Open Government, that Placitans have a right to know what exactly Sandoval County or any other government entity or political subdivision is planning for our community. The BLM cannot plan a Loop Rd by themselves; it would require coordination with a government entity and private citizens to acquire the rights of way required to get to the BLM and to leave the BLM through Northeastern Placitas. It would also require eminent domain takings etc. This road would also affect all traffic patterns and volume into and out of Placitas as well as our rural atmosphere among other things.

As such, how can we participate in a plan for Placitas where there clearly is not full disclosure of all planning intentions as existing conditions which would affect traffic flow, crime rate, commercial development etc. ?

We will gladly participate fully in the Placitas Area Plan as there are many opportunities here. Our only requirement is open governmental intentions from all entities involved, especially Sandoval County and the Town of Bernalillo.

Please do send the letter as promised WHOA by the Sandoval County Attorney to the BLM canceling all Sandoval County Requests initiated by you or any other surrogates and copy me. I appreciate your timely attention to this matter as the Scoping Period to the BLM RMP is ending in September. I am sure this will improve participation in the planning effort.

Sincerely,

Address Lorie Landoles 51 Desert Mountain Rd 87043

Moises Gonzales
Long Ranger Planner
Sandoval County
711 Camino Del Pueblo,
Bernalillo, NM 87004

Aug 14th, 2008

Dear Mr. Gonzales,

I understand that Sandoval County has received scanned in copies of the WHOA community survey sent to all of Placitas showing 98% of Placitans want a wild horse park rather than more residential development on the BLM and rather than a Northeast Corridor aka Loop Rd or mining etc.

As you know, this Loop Rd. would bring commercial development, mining, WIPP traffic, as well as residential development to Northeastern Placitas. The Placitas public has been clear at two public meetings held by WHOA and Las Placitas, that Placitans do not want a Loop Rd to the east end of Placitas or to RT 14 through the BLM.

1. Has Sandoval County withdrawn their April 24th request to the BLM for a "right of way for a secondary road to northern Placitas and possibly all the way to State Highway 14"? Please provide a copy of this withdrawal letter to me.
2. Has the county only put this road on hold? Why? Please provide a copy of the hold letter to me.
3. If it is only on hold, why is it not openly discussed as a current condition and a long term plan during the Placitas Area Planning meetings?

I understand that you as a Sandoval County representative requested the Town of Bernalillo to "Take the Lead" on the Loop Rd per Steve Jerge, Bernalillo Town Administrator. Should this have been an open meeting?

1. Please let me know if you are working to have any other entity accomplish this Loop Rd and which entities you have contacted to this effect.
2. Has there been any interest?

I feel that as part of Open Government, that Placitans have a right to know what exactly Sandoval County or any other government entity or political subdivision is planning for our community. The BLM cannot plan a Loop Rd by themselves; it would require coordination with a government entity and private citizens to acquire the rights of way required to get to the BLM and to leave the BLM through Northeastern Placitas. It would also require eminent domain takings etc. This road would also affect all traffic patterns and volume into and out of Placitas as well as our rural atmosphere among other things.

As such, how can we participate in a plan for Placitas where there clearly is not full disclosure of all planning intentions as existing conditions which would affect traffic flow, crime rate, commercial development etc. ?

We will gladly participate fully in the Placitas Area Plan as there are many opportunities here. Our only requirement is open governmental intentions from all entities involved, especially Sandoval County and the Town of Bernalillo.

Please do send the letter as promised WHOA by the Sandoval County Attorney to the BLM canceling all Sandoval County Requests initiated by you or any other surrogates and copy me. I appreciate your timely attention to this matter as the Scoping Period to the BLM RMP is ending in September. I am sure this will improve participation in the planning effort.

Sincerely, *Betty J. Pritchard*
324 E. Avenida Bernalillo
Bernalillo, NM 87004

Address _____

Moises Gonzales
Long Ranger Planner
Sandoval County
711 Camino Del Pueblo,
Bernalillo, NM 87004

Aug 14th, 2008

Dear Mr. Gonzales,

I understand that Sandoval County has received scanned in copies of the WHIOA community survey sent to all of Placitas showing 98% of Placitans want a wild horse park rather than more residential development on the BLM and rather than a Northeast Corridor aka Loop Rd or mining etc.

As you know, this Loop Rd. would bring commercial development, mining, WIPP traffic, as well as residential development to Northeastern Placitas. The Placitas public has been clear at two public meetings held by WHIOA and Las Placitas, that Placitans do not want a Loop Rd to the east end of Placitas or to RT 14 through the BLM.

1. Has Sandoval County withdrawn their April 24th request to the BLM for a "right of way for a secondary road to northern Placitas and possibly all the way to State Highway 14"? Please provide a copy of this withdrawal letter to me.
2. Has the county only put this road on hold? Why? Please provide a copy of the hold letter to me.
3. If it is only on hold, why is it not openly discussed as a current condition and a long term plan during the Placitas Area Planning meetings?

I understand that you as a Sandoval County representative requested the Town of Bernalillo to "Take the Lead" on the Loop Rd per Steve Jerge, Bernalillo Town Administrator. Should this have been an open meeting?

1. Please let me know if you are working to have any other entity accomplish this Loop Rd and which entities you have contacted to this effect.
2. Has there been any interest?

I feel that as part of Open Government, that Placitans have a right to know what exactly Sandoval County or any other government entity or political subdivision is planning for our community. The BLM cannot plan a Loop Rd by themselves; it would require coordination with a government entity and private citizens to acquire the rights of way required to get to the BLM and to leave the BLM through Northeastern Placitas. It would also require eminent domain takings etc. This road would also affect all traffic patterns and volume into and out of Placitas as well as our rural atmosphere among other things.

As such, how can we participate in a plan for Placitas where there clearly is not full disclosure of all planning intentions as existing conditions which would affect traffic flow, crime rate, commercial development etc. ?

We will gladly participate fully in the Placitas Area Plan as there are many opportunities here. Our only requirement is open governmental intentions from all entities involved, especially Sandoval County and the Town of Bernalillo.

Please do send the letter as promised WHIOA by the Sandoval County Attorney to the BLM canceling all Sandoval County Requests initiated by you or any other surrogates and copy me. I appreciate your timely attention to this matter as the Scoping Period to the BLM RMP is ending in September. I am sure this will improve participation in the planning effort.

Sincerely,

Anne T. Gross

Address 2 Calle Montoya, Placitas, NM, 87043

Moises Gonzales
Long Ranger Planner
Sandoval County
711 Camino Del Pueblo,
Bernalillo, NM 87004

Aug 14th, 2008

Dear Mr. Gonzales,

I understand that Sandoval County has received scanned in copies of the WHOA community survey sent to all of Placitas showing 98% of Placitans want a wild horse park rather than more residential development on the BLM and rather than a Northeast Corridor aka Loop Rd or mining etc.

As you know, this Loop Rd. would bring commercial development, mining, WIPP traffic, as well as residential development to Northeastern Placitas. The Placitas public has been clear at two public meetings held by WHOA and Las Placitas, that Placitans do not want a Loop Rd to the east end of Placitas or to RT 14 through the BLM.

1. Has Sandoval County withdrawn their April 24th request to the BLM for a "right of way for a secondary road to northern Placitas and possibly all the way to State Highway 14"? Please provide a copy of this withdrawal letter to me.
2. Has the county only put this road on hold? Why? Please provide a copy of the hold letter to me.
3. If it is only on hold, why is it not openly discussed as a current condition and a long term plan during the Placitas Area Planning meetings?

I understand that you as a Sandoval County representative requested the Town of Bernalillo to "Take the Lead" on the Loop Rd per Steve Jerge, Bernalillo Town Administrator. Should this have been an open meeting?

1. Please let me know if you are working to have any other entity accomplish this Loop Rd and which entities you have contacted to this effect.
2. Has there been any interest?


I feel that as part of Open Government, that Placitans have a right to know what exactly Sandoval County or any other government entity or political subdivision is planning for our community. The BLM cannot plan a Loop Rd by themselves; it would require coordination with a government entity and private citizens to acquire the rights of way required to get to the BLM and to leave the BLM through Northeastern Placitas. It would also require eminent domain takings etc. This road would also affect all traffic patterns and volume into and out of Placitas as well as our rural atmosphere among other things.

As such, how can we participate in a plan for Placitas where there clearly is not full disclosure of all planning intentions as existing conditions which would affect traffic flow, crime rate, commercial development etc. ?

We will gladly participate fully in the Placitas Area Plan as there are many opportunities here. Our only requirement is open governmental intentions from all entities involved, especially Sandoval County and the Town of Bernalillo.

Please do send the letter as promised WHOA by the Sandoval County Attorney to the BLM canceling all Sandoval County Requests initiated by you or any other surrogates and copy me. I appreciate your timely attention to this matter as the Scoping Period to the BLM RMP is ending in September. I am sure this will improve participation in the planning effort.

Sincerely,



Address

11 Vista Pasado Placitas N.M. - 87043

Moises Gonzales
Long Ranger Planner
Sandoval County
711 Camino Del Pueblo,
Bernalillo, NM 87004

Aug 14th, 2008

Dear Mr. Gonzales,

I understand that Sandoval County has received scanned in copies of the WHOA community survey sent to all of Placitas showing 98% of Placitans want a wild horse park rather than more residential development on the BLM and rather than a Northeast Corridor aka Loop Rd or mining etc.

As you know, this Loop Rd, would bring commercial development, mining, WIPP traffic, as well as residential development to Northeastern Placitas. The Placitas public has been clear at two public meetings held by WHOA and Las Placitas, that Placitans do not want a Loop Rd to the east end of Placitas or to RT 14 through the BLM.

1. Has Sandoval County withdrawn their April 24th request to the BLM for a "right of way for a secondary road to northern Placitas and possibly all the way to State Highway 14"? Please provide a copy of this withdrawal letter to me.
2. Has the county only put this road on hold? Why? Please provide a copy of the hold letter to me.
3. If it is only on hold, why is it not openly discussed as a current condition and a long term plan during the Placitas Area Planning meetings?

I understand that you as a Sandoval County representative requested the Town of Bernalillo to "Take the Lead" on the Loop Rd per Steve Jerge, Bernalillo Town Administrator. Should this have been an open meeting?

1. Please let me know if you are working to have any other entity accomplish this Loop Rd and which entities you have contacted to this effect.
2. Has there been any interest?


I feel that as part of Open Government, that Placitans have a right to know what exactly Sandoval County or any other government entity or political subdivision is planning for our community. The BLM cannot plan a Loop Rd by themselves; it would require coordination with a government entity and private citizens to acquire the rights of way required to get to the BLM and to leave the BLM through Northeastern Placitas. It would also require eminent domain takings etc. This road would also affect all traffic patterns and volume into and out of Placitas as well as our rural atmosphere among other things.

As such, how can we participate in a plan for Placitas where there clearly is not full disclosure of all planning intentions as existing conditions which would affect traffic flow, crime rate, commercial development etc. ?

We will gladly participate fully in the Placitas Area Plan as there are many opportunities here. Our only requirement is open governmental intentions from all entities involved, especially Sandoval County and the Town of Bernalillo.

Please do send the letter as promised WHOA by the Sandoval County Attorney to the BLM canceling all Sandoval County Requests initiated by you or any other surrogates and copy me. I appreciate your timely attention to this matter as the Scoping Period to the BLM RMP is ending in September. I am sure this will improve participation in the planning effort.

Sincerely,

 Steve Jerge

Address 2 Calle Montoya Placitas N.M. 87043

Moises Gonzales
Long Ranger Planner
Sandoval County
711 Camino Del Pueblo,
Bernalillo, NM 87004

Aug 14th, 2008

Dear Mr. Gonzales,

I understand that Sandoval County has received scanned in copies of the WHOA community survey sent to all of Placitas showing 98% of Placitans want a wild horse park rather than more residential development on the BLM and rather than a Northeast Corridor aka Loop Rd or mining etc.

As you know, this Loop Rd. would bring commercial development, mining, WIPP traffic, as well as residential development to Northeastern Placitas. The Placitas public has been clear at two public meetings held by WHOA and Las Placitas, that Placitans do not want a Loop Rd to the east end of Placitas or to RT 14 through the BLM.

1. Has Sandoval County withdrawn their April 24th request to the BLM for a "right of way for a secondary road to northern Placitas and possibly all the way to State Highway 14"? Please provide a copy of this withdrawal letter to me.
2. Has the county only put this road on hold? Why? Please provide a copy of the hold letter to me.
3. If it is only on hold, why is it not openly discussed as a current condition and a long term plan during the Placitas Area Planning meetings?

I understand that you as a Sandoval County representative requested the Town of Bernalillo to "Take the Lead" on the Loop Rd per Steve Jerge, Bernalillo Town Administrator. Should this have been an open meeting?

1. Please let me know if you are working to have any other entity accomplish this Loop Rd and which entities you have contacted to this effect.
2. Has there been any interest?

I feel that as part of Open Government, that Placitans have a right to know what exactly Sandoval County or any other government entity or political subdivision is planning for our community. The BLM cannot plan a Loop Rd by themselves; it would require coordination with a government entity and private citizens to acquire the rights of way required to get to the BLM and to leave the BLM through Northeastern Placitas. It would also require eminent domain takings etc. This road would also affect all traffic patterns and volume into and out of Placitas as well as our rural atmosphere among other things.

As such, how can we participate in a plan for Placitas where there clearly is not full disclosure of all planning intentions as existing conditions which would affect traffic flow, crime rate, commercial development etc. ?

We will gladly participate fully in the Placitas Area Plan as there are many opportunities here. Our only requirement is open governmental intentions from all entities involved, especially Sandoval County and the Town of Bernalillo.

Please do send the letter as promised WHOA by the Sandoval County Attorney to the BLM canceling all Sandoval County Requests initiated by you or any other surrogates and copy me. I appreciate your timely attention to this matter as the Scoping Period to the BLM RMP is ending in September. I am sure this will improve participation in the planning effort.

Sincerely, *Ron & Harriet McCaughan*

Address 4 CALLE CHAMISA PLACITAS NM 87043

Moises Gonzales
Long Ranger Planner
Sandoval County
711 Camino Del Pueblo,
Bernalillo, NM 87004

Aug 14th, 2008

Dear Mr. Gonzales,

I understand that Sandoval County has received scanned in copies of the WHOA community survey sent to all of Placitas showing 98% of Placitans want a wild horse park rather than more residential development on the BLM and rather than a Northeast Corridor aka Loop Rd or mining etc.

As you know, this Loop Rd. would bring commercial development, mining, WIPP traffic, as well as residential development to Northeastern Placitas. The Placitas public has been clear at two public meetings held by WHOA and Las Placitas, that Placitans do not want a Loop Rd to the east end of Placitas or to RT 14 through the BLM.

1. Has Sandoval County withdrawn their April 24th request to the BLM for a "right of way for a secondary road to northern Placitas and possibly all the way to State Highway 14"? Please provide a copy of this withdrawal letter to me.
2. Has the county only put this road on hold? Why? Please provide a copy of the hold letter to me.
3. If it is only on hold, why is it not openly discussed as a current condition and a long term plan during the Placitas Area Planning meetings?

I understand that you as a Sandoval County representative requested the Town of Bernalillo to "Take the Lead" on the Loop Rd per Steve Jerge, Bernalillo Town Administrator. Should this have been an open meeting?

1. Please let me know if you are working to have any other entity accomplish this Loop Rd and which entities you have contacted to this effect.
2. Has there been any interest?

I feel that as part of Open Government, that Placitans have a right to know what exactly Sandoval County or any other government entity or political subdivision is planning for our community. The BLM cannot plan a Loop Rd by themselves; it would require coordination with a government entity and private citizens to acquire the rights of way required to get to the BLM and to leave the BLM through Northeastern Placitas. It would also require eminent domain takings etc. This road would also affect all traffic patterns and volume into and out of Placitas as well as our rural atmosphere among other things.

As such, how can we participate in a plan for Placitas where there clearly is not full disclosure of all planning intentions as existing conditions which would affect traffic flow, crime rate, commercial development etc. ?

We will gladly participate fully in the Placitas Area Plan as there are many opportunities here. Our only requirement is open governmental intentions from all entities involved, especially Sandoval County and the Town of Bernalillo.

Please do send the letter as promised WHOA by the Sandoval County Attorney to the BLM canceling all Sandoval County Requests initiated by you or any other surrogates and copy me. I appreciate your timely attention to this matter as the Scoping Period to the BLM RMP is ending in September. I am sure this will improve participation in the planning effort.

Sincerely,



Address

21 Arroyo Veroda Placitas

Moises Gonzales
Long Ranger Planner
Sandoval County
711 Camino Del Pueblo,
Bernalillo, NM 87004

Aug 14th, 2008

Dear Mr. Gonzales,

I understand that Sandoval County has received scanned in copies of the WHOA community survey sent to all of Placitas showing 98% of Placitans want a wild horse park rather than more residential development on the BLM and rather than a Northeast Corridor aka Loop Rd or mining etc.

As you know, this Loop Rd. would bring commercial development, mining, WIPP traffic, as well as residential development to Northeastern Placitas. The Placitas public has been clear at two public meetings held by WHOA and Las Placitas, that Placitans do not want a Loop Rd to the east end of Placitas or to RT 14 through the BLM.

1. Has Sandoval County withdrawn their April 24th request to the BLM for a "right of way for a secondary road to northern Placitas and possibly all the way to State Highway 14"? Please provide a copy of this withdrawal letter to me.
2. Has the county only put this road on hold? Why? Please provide a copy of the hold letter to me.
3. If it is only on hold, why is it not openly discussed as a current condition and a long term plan during the Placitas Area Planning meetings?

I understand that you as a Sandoval County representative requested the Town of Bernalillo to "Take the Lead" on the Loop Rd per Steve Jergc, Bernalillo Town Administrator. Should this have been an open meeting?

1. Please let me know if you are working to have any other entity accomplish this Loop Rd and which entities you have contacted to this effect.
2. Has there been any interest?

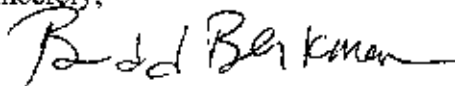
I feel that as part of Open Government, that Placitans have a right to know what exactly Sandoval County or any other government entity or political subdivision is planning for our community. The BLM cannot plan a Loop Rd by themselves; it would require coordination with a government entity and private citizens to acquire the rights of way required to get to the BLM and to leave the BLM through Northeastern Placitas. It would also require eminent domain takings etc. This road would also affect all traffic patterns and volume into and out of Placitas as well as our rural atmosphere among other things.

As such, how can we participate in a plan for Placitas where there clearly is not full disclosure of all planning intentions as existing conditions which would affect traffic flow, crime rate, commercial development etc. ?

We will gladly participate fully in the Placitas Area Plan as there are many opportunities here. Our only requirement is open governmental intentions from all entities involved, especially Sandoval County and the Town of Bernalillo.

Please do send the letter as promised WHOA by the Sandoval County Attorney to the BLM canceling all Sandoval County Requests initiated by you or any other surrogates and copy me. I appreciate your timely attention to this matter as the Scoping Period to the BLM RMP is ending in September. I am sure this will improve participation in the planning effort.

Sincerely,



Address 11 Camino 70 Rd. Placitas NM 87043

Moises Gonzales
Long Ranger Planner
Sandoval County
711 Camino Del Pueblo,
Bernalillo, NM 87004

Aug 14th, 2008

Dear Mr. Gonzales,

I understand that Sandoval County has received scanned in copies of the WHOA community survey sent to all of Placitas showing 98% of Placitans want a wild horse park rather than more residential development on the BLM and rather than a Northeast Corridor aka Loop Rd or mining etc.

As you know, this Loop Rd. would bring commercial development, mining, WIPP traffic, as well as residential development to Northeastern Placitas. The Placitas public has been clear at two public meetings held by WIIOA and Las Placitas, that Placitans do not want a Loop Rd to the east end of Placitas or to RT 14 through the BLM.

1. Has Sandoval County withdrawn their April 24th request to the BLM for a "right of way for a secondary road to northern Placitas and possibly all the way to State Highway 14"? Please provide a copy of this withdrawal letter to me.
2. Has the county only put this road on hold? Why? Please provide a copy of the hold letter to me.
3. If it is only on hold, why is it not openly discussed as a current condition and a long term plan during the Placitas Area Planning meetings?

I understand that you as a Sandoval County representative requested the Town of Bernalillo to "Take the Lead" on the Loop Rd per Steve Jergc, Bernalillo Town Administrator. Should this have been an open meeting?

1. Please let me know if you are working to have any other entity accomplish this Loop Rd and which entities you have contacted to this effect.
2. Has there been any interest?


I feel that as part of Open Government, that Placitans have a right to know what exactly Sandoval County or any other government entity or political subdivision is planning for our community. The BLM cannot plan a Loop Rd by themselves; it would require coordination with a government entity and private citizens to acquire the rights of way required to get to the BLM and to leave the BLM through Northeastern Placitas. It would also require eminent domain takings etc. This road would also affect all traffic patterns and volume into and out of Placitas as well as our rural atmosphere among other things.

As such, how can we participate in a plan for Placitas where there clearly is not full disclosure of all planning intentions as existing conditions which would affect traffic flow, crime rate, commercial development etc. ?

We will gladly participate fully in the Placitas Area Plan as there are many opportunities here. Our only requirement is open governmental intentions from all entities involved, especially Sandoval County and the Town of Bernalillo.

Please do send the letter as promised WHOA by the Sandoval County Attorney to the BLM canceling all Sandoval County Requests initiated by you or any other surrogates and copy me. I appreciate your timely attention to this matter as the Scoping Period to the BLM RMP is ending in September. I am sure this will improve participation in the planning effort.

Sincerely,



Address

16 Roadrunner Placitas NM 87043

Moises Gonzales
Long Ranger Planner
Sandoval County
711 Camino Del Pueblo,
Bernalillo, NM 87004

Aug 14th, 2008

Dear Mr. Gonzales,

I understand that Sandoval County has received scanned in copies of the WHOA community survey sent to all of Placitas showing 98% of Placitans want a wild horse park rather than more residential development on the BLM and rather than a Northeast Corridor aka Loop Rd or mining etc.

As you know, this Loop Rd. would bring commercial development, mining, WIPP traffic, as well as residential development to Northeastern Placitas. The Placitas public has been clear at two public meetings held by WHOA and Las Placitas, that Placitans do not want a Loop Rd to the east end of Placitas or to RT 14 through the BLM.

1. Has Sandoval County withdrawn their April 24th request to the BLM for a "right of way for a secondary road to northern Placitas and possibly all the way to State Highway 14"? Please provide a copy of this withdrawal letter to me.
2. Has the county only put this road on hold? Why? Please provide a copy of the hold letter to me.
3. If it is only on hold, why is it not openly discussed as a current condition and a long term plan during the Placitas Area Planning meetings?

I understand that you as a Sandoval County representative requested the Town of Bernalillo to "Take the Lead" on the Loop Rd per Steve Jergc, Bernalillo Town Administrator. Should this have been an open meeting?

1. Please let me know if you are working to have any other entity accomplish this Loop Rd and which entities you have contacted to this effect.
2. Has there been any interest?


I feel that as part of Open Government, that Placitans have a right to know what exactly Sandoval County or any other government entity or political subdivision is planning for our community. The BLM cannot plan a Loop Rd by themselves; it would require coordination with a government entity and private citizens to acquire the rights of way required to get to the BLM and to leave the BLM through Northeastern Placitas. It would also require eminent domain takings etc. This road would also affect all traffic patterns and volume into and out of Placitas as well as our rural atmosphere among other things.

As such, how can we participate in a plan for Placitas where there clearly is not full disclosure of all planning intentions as existing conditions which would affect traffic flow, crime rate, commercial development etc. ?

We will gladly participate fully in the Placitas Area Plan as there are many opportunities here. Our only requirement is open governmental intentions from all entities involved, especially Sandoval County and the Town of Bernalillo.

Please do send the letter as promised WHOA by the Sandoval County Attorney to the BLM canceling all Sandoval County Requests initiated by you or any other surrogates and copy me. I appreciate your timely attention to this matter as the Scoping Period to the BLM RMP is ending in September. I am sure this will improve participation in the planning effort.

Sincerely,



Address 41 Agua Santa Rd Placitas 87013

Moises Gonzales
Long Ranger Planner
Sandoval County
711 Camino Del Pueblo,
Bernalillo, NM 87004

Aug 14th, 2008

Dear Mr. Gonzales,

I understand that Sandoval County has received scanned in copies of the WHOA community survey sent to all of Placitas showing 98% of Placitans want a wild horse park rather than more residential development on the BLM and rather than a Northeast Corridor aka Loop Rd or mining etc.

As you know, this Loop Rd. would bring commercial development, mining, WIPP traffic, as well as residential development to Northeastern Placitas. The Placitas public has been clear at two public meetings held by WHOA and Las Placitas, that Placitans do not want a Loop Rd to the east end of Placitas or to RT 14 through the BLM.

1. Has Sandoval County withdrawn their April 24th request to the BLM for a "right of way for a secondary road to northern Placitas and possibly all the way to State Highway 14"? Please provide a copy of this withdrawal letter to me.
2. Has the county only put this road on hold? Why? Please provide a copy of the hold letter to me.
3. If it is only on hold, why is it not openly discussed as a current condition and a long term plan during the Placitas Area Planning meetings?

I understand that you as a Sandoval County representative requested the Town of Bernalillo to "Take the Lead" on the Loop Rd per Steve Jerge, Bernalillo Town Administrator. Should this have been an open meeting?

1. Please let me know if you are working to have any other entity accomplish this Loop Rd and which entities you have contacted to this effect.
2. Has there been any interest?

I feel that as part of Open Government, that Placitans have a right to know what exactly Sandoval County or any other government entity or political subdivision is planning for our community. The BLM cannot plan a Loop Rd by themselves; it would require coordination with a government entity and private citizens to acquire the rights of way required to get to the BLM and to leave the BLM through Northeastern Placitas. It would also require eminent domain takings etc. This road would also affect all traffic patterns and volume into and out of Placitas as well as our rural atmosphere among other things.

As such, how can we participate in a plan for Placitas where there clearly is not full disclosure of all planning intentions as existing conditions which would affect traffic flow, crime rate, commercial development etc. ?

We will gladly participate fully in the Placitas Area Plan as there are many opportunities here. Our only requirement is open governmental intentions from all entities involved, especially Sandoval County and the Town of Bernalillo.

Please do send the letter as promised WHOA by the Sandoval County Attorney to the BLM canceling all Sandoval County Requests initiated by you or any other surrogates and copy me. I appreciate your timely attention to this matter as the Scoping Period to the BLM RMP is ending in September. I am sure this will improve participation in the planning effort.

Sincerely,

Address Quinnell Wade - PO Box 189 Placitas
NM 87004

Moises Gonzales
Long Ranger Planner
Sandoval County
711 Camino Del Pueblo,
Bernalillo, NM 87004

Aug 14th, 2008

Dear Mr. Gonzales,

I understand that Sandoval County has received scanned in copies of the WHOA community survey sent to all of Placitas showing 98% of Placitans want a wild horse park rather than more residential development on the BLM and rather than a Northeast Corridor aka Loop Rd or mining etc.

As you know, this Loop Rd. would bring commercial development, mining, WIPP traffic, as well as residential development to Northeastern Placitas. The Placitas public has been clear at two public meetings held by WHOA and Las Placitas, that Placitans do not want a Loop Rd to the east end of Placitas or to RT 14 through the BLM.

1. Has Sandoval County withdrawn their April 24th request to the BLM for a "right of way for a secondary road to northern Placitas and possibly all the way to State Highway 14"? Please provide a copy of this withdrawal letter to me.
2. Has the county only put this road on hold? Why? Please provide a copy of the hold letter to me.
3. If it is only on hold, why is it not openly discussed as a current condition and a long term plan during the Placitas Area Planning meetings?

I understand that you as a Sandoval County representative requested the Town of Bernalillo to "Take the Lead" on the Loop Rd per Steve Jerge, Bernalillo Town Administrator. Should this have been an open meeting?

1. Please let me know if you are working to have any other entity accomplish this Loop Rd and which entities you have contacted to this effect.
2. Has there been any interest?

I feel that as part of Open Government, that Placitans have a right to know what exactly Sandoval County or any other government entity or political subdivision is planning for our community. The BLM cannot plan a Loop Rd by themselves; it would require coordination with a government entity and private citizens to acquire the rights of way required to get to the BLM and to leave the BLM through Northeastern Placitas. It would also require eminent domain takings etc. This road would also affect all traffic patterns and volume into and out of Placitas as well as our rural atmosphere among other things.

As such, how can we participate in a plan for Placitas where there clearly is not full disclosure of all planning intentions as existing conditions which would affect traffic flow, crime rate, commercial development etc. ?

We will gladly participate fully in the Placitas Area Plan as there are many opportunities here. Our only requirement is open governmental intentions from all entities involved, especially Sandoval County and the Town of Bernalillo.

Please do send the letter as promised WHOA by the Sandoval County Attorney to the BLM canceling all Sandoval County Requests initiated by you or any other surrogates and copy me. I appreciate your timely attention to this matter as the Scoping Period to the BLM RMP is ending in September. I am sure this will improve participation in the planning effort.

Sincerely,

Lawrence B. Molnar

Address 8 Calle Flores E Placitas, NM 87043

Moises Gonzales
Long Ranger Planner
Sandoval County
711 Camino Del Pueblo,
Bernalillo, NM 87004

Aug 14th, 2008

Dear Mr. Gonzales,

I understand that Sandoval County has received scanned in copies of the WHOA community survey sent to all of Placitas showing 98% of Placitans want a wild horse park rather than more residential development on the BLM and rather than a Northeast Corridor aka Loop Rd or mining etc.

As you know, this Loop Rd. would bring commercial development, mining, WIPP traffic, as well as residential development to Northeastern Placitas. The Placitas public has been clear at two public meetings held by WHOA and Las Placitas, that Placitans do not want a Loop Rd to the east end of Placitas or to RT 14 through the BLM.

1. Has Sandoval County withdrawn their April 24th request to the BLM for a "right of way for a secondary road to northern Placitas and possibly all the way to State Highway 14"? Please provide a copy of this withdrawal letter to me.
2. Has the county only put this road on hold? Why? Please provide a copy of the hold letter to me.
3. If it is only on hold, why is it not openly discussed as a current condition and a long term plan during the Placitas Area Planning meetings?

I understand that you as a Sandoval County representative requested the Town of Bernalillo to "Take the Lead" on the Loop Rd per Steve Jerge, Bernalillo Town Administrator. Should this have been an open meeting?

1. Please let me know if you are working to have any other entity accomplish this Loop Rd and which entities you have contacted to this effect.
2. Has there been any interest?

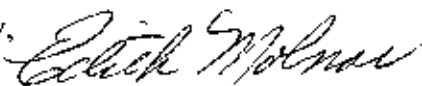
I feel that as part of Open Government, that Placitans have a right to know what exactly Sandoval County or any other government entity or political subdivision is planning for our community. The BLM cannot plan a Loop Rd by themselves; it would require coordination with a government entity and private citizens to acquire the rights of way required to get to the BLM and to leave the BLM through Northeastern Placitas. It would also require eminent domain takings etc. This road would also affect all traffic patterns and volume into and out of Placitas as well as our rural atmosphere among other things.

As such, how can we participate in a plan for Placitas where there clearly is not full disclosure of all planning intentions as existing conditions which would affect traffic flow, crime rate, commercial development etc. ?

We will gladly participate fully in the Placitas Area Plan as there are many opportunities here. Our only requirement is open governmental intentions from all entities involved, especially Sandoval County and the Town of Bernalillo.

Please do send the letter as promised WHOA by the Sandoval County Attorney to the BLM cancelling all Sandoval County Requests initiated by you or any other surrogates and copy me. I appreciate your timely attention to this matter as the Scoping Period to the BLM RMP is ending in September. I am sure this will improve participation in the planning effort.

Sincerely,



Address 8 Calle Flores E Placitas, NM 87043

Moises Gonzales
Long Ranger Planner
Sandoval County
711 Camino Del Pueblo,
Bernalillo, NM 87004

Aug 14th, 2008

Dear Mr. Gonzales,

I understand that Sandoval County has received scanned in copies of the WHOA community survey sent to all of Placitas showing 98% of Placitans want a wild horse park rather than more residential development on the BLM and rather than a Northeast Corridor aka Loop Rd or mining etc.

As you know, this Loop Rd. would bring commercial development, mining, WIPP traffic, as well as residential development to Northeastern Placitas. The Placitas public has been clear at two public meetings held by WHOA and Las Placitas, that Placitans do not want a Loop Rd to the east end of Placitas or to RT 14 through the BLM.

1. Has Sandoval County withdrawn their April 24th request to the BLM for a "right of way for a secondary road to northern Placitas and possibly all the way to State Highway 14"? Please provide a copy of this withdrawal letter to me.
2. Has the county only put this road on hold? Why? Please provide a copy of the hold letter to me.
3. If it is only on hold, why is it not openly discussed as a current condition and a long term plan during the Placitas Area Planning meetings?

I understand that you as a Sandoval County representative requested the Town of Bernalillo to "Take the Lead" on the Loop Rd per Steve Jerge, Bernalillo Town Administrator. Should this have been an open meeting?

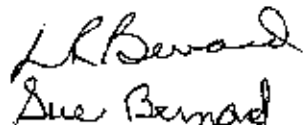
1. Please let me know if you are working to have any other entity accomplish this Loop Rd and which entities you have contacted to this effect.
2. Has there been any interest?

I feel that as part of Open Government, that Placitans have a right to know what exactly Sandoval County or any other government entity or political subdivision is planning for our community. The BLM cannot plan a Loop Rd by themselves; it would require coordination with a government entity and private citizens to acquire the rights of way required to get to the BLM and to leave the BLM through Northeastern Placitas. It would also require eminent domain takings etc. This road would also affect all traffic patterns and volume into and out of Placitas as well as our rural atmosphere among other things.

As such, how can we participate in a plan for Placitas where there clearly is not full disclosure of all planning intentions as existing conditions which would affect traffic flow, crime rate, commercial development etc. ?

We will gladly participate fully in the Placitas Area Plan as there are many opportunities here. Our only requirement is open governmental intentions from all entities involved, especially Sandoval County and the Town of Bernalillo.

Please do send the letter as promised WHOA by the Sandoval County Attorney to the BLM canceling all Sandoval County Requests initiated by you or any other surrogates and copy me. I appreciate your timely attention to this matter as the Scoping Period to the BLM RMP is ending in September. I am sure this will improve participation in the planning effort.

Sincerely, 
Sue Bernard

Address 1 Cedra Ct., Placitas, NM. 87043

Moises Gonzales
Long Ranger Planner
Sandoval County
711 Camino Del Pueblo,
Bernalillo, NM 87004

Aug 14th, 2008

Dear Mr. Gonzales,

I understand that Sandoval County has received scanned in copies of the WHOA community survey sent to all of Placitas showing 98% of Placitans want a wild horse park rather than more residential development on the BLM and rather than a Northeast Corridor aka Loop Rd or mining etc.

As you know, this Loop Rd. would bring commercial development, mining, WIPP traffic, as well as residential development to Northeastern Placitas. The Placitas public has been clear at two public meetings held by WHOA and Las Placitas, that Placitans do not want a Loop Rd to the east end of Placitas or to RT 14 through the BLM.

1. Has Sandoval County withdrawn their April 24th request to the BLM for a "right of way for a secondary road to northern Placitas and possibly all the way to State Highway 14"? Please provide a copy of this withdrawal letter to me.
2. Has the county only put this road on hold? Why? Please provide a copy of the hold letter to me.
3. If it is only on hold, why is it not openly discussed as a current condition and a long term plan during the Placitas Area Planning meetings?

I understand that you as a Sandoval County representative requested the Town of Bernalillo to "Take the Lead" on the Loop Rd per Steve Jerge, Bernalillo Town Administrator. Should this have been an open meeting?

1. Please let me know if you are working to have any other entity accomplish this Loop Rd and which entities you have contacted to this effect.
2. Has there been any interest?

I feel that as part of Open Government, that Placitans have a right to know what exactly Sandoval County or any other government entity or political subdivision is planning for our community. The BLM cannot plan a Loop Rd by themselves; it would require coordination with a government entity and private citizens to acquire the rights of way required to get to the BLM and to leave the BLM through Northeastern Placitas. It would also require eminent domain takings etc. This road would also affect all traffic patterns and volume into and out of Placitas as well as our rural atmosphere among other things.

As such, how can we participate in a plan for Placitas where there clearly is not full disclosure of all planning intentions as existing conditions which would affect traffic flow, crime rate, commercial development etc. ?

We will gladly participate fully in the Placitas Area Plan as there are many opportunities here. Our only requirement is open governmental intentions from all entities involved, especially Sandoval County and the Town of Bernalillo.

Please do send the letter as promised WHOA by the Sandoval County Attorney to the BLM canceling all Sandoval County Requests initiated by you or any other surrogates and copy me. I appreciate your timely attention to this matter as the Scoping Period to the BLM RMP is ending in September. I am sure this will improve participation in the planning effort.

Sincerely, *Michael J Bolger* PLACITAS
Address *50 Pine Rd / P.O. Box 974 87043*

Moises Gonzales
Long Ranger Planner
Sandoval County
711 Camino Del Pueblo,
Bernalillo, NM 87004

Aug 14th, 2008

Dear Mr. Gonzales,

I understand that Sandoval County has received scanned in copies of the WHOA community survey sent to all of Placitas showing 98% of Placitans want a wild horse park rather than more residential development on the BLM and rather than a Northeast Corridor aka Loop Rd or mining etc.

As you know, this Loop Rd. would bring commercial development, mining, WIPP traffic, as well as residential development to Northeastern Placitas. The Placitas public has been clear at two public meetings held by WHOA and Las Placitas, that Placitans do not want a Loop Rd to the east end of Placitas or to RT 14 through the BLM.

1. Has Sandoval County withdrawn their April 24th request to the BLM for a "right of way for a secondary road to northern Placitas and possibly all the way to State Highway 14"? Please provide a copy of this withdrawal letter to me.
2. Has the county only put this road on hold? Why? Please provide a copy of the hold letter to me.
3. If it is only on hold, why is it not openly discussed as a current condition and a long term plan during the Placitas Area Planning meetings?

I understand that you as a Sandoval County representative requested the Town of Bernalillo to "Take the Lead" on the Loop Rd per Steve Jerge, Bernalillo Town Administrator. Should this have been an open meeting?

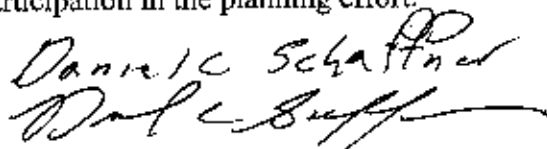
1. Please let me know if you are working to have any other entity accomplish this Loop Rd and which entities you have contacted to this effect.
2. Has there been any interest?

I feel that as part of Open Government, that Placitans have a right to know what exactly Sandoval County or any other government entity or political subdivision is planning for our community. The BLM cannot plan a Loop Rd by themselves; it would require coordination with a government entity and private citizens to acquire the rights of way required to get to the BLM and to leave the BLM through Northeastern Placitas. It would also require eminent domain takings etc. This road would also affect all traffic patterns and volume into and out of Placitas as well as our rural atmosphere among other things.

As such, how can we participate in a plan for Placitas where there clearly is not full disclosure of all planning intentions as existing conditions which would affect traffic flow, crime rate, commercial development etc. ?

We will gladly participate fully in the Placitas Area Plan as there are many opportunities here. Our only requirement is open governmental intentions from all entities involved, especially Sandoval County and the Town of Bernalillo.

Please do send the letter as promised WHOA by the Sandoval County Attorney to the BLM canceling all Sandoval County Requests initiated by you or any other surrogates and copy me. I appreciate your timely attention to this matter as the Scoping Period to the BLM RMP is ending in September. I am sure this will improve participation in the planning effort.

Sincerely, 

Address 2 Camino Norte Vista Placitas NM 87043

Moises Gonzales
Long Ranger Planner
Sandoval County
711 Camino Del Pueblo,
Bernalillo, NM 87004

Aug 14th, 2008

Dear Mr. Gonzales,

I understand that Sandoval County has received scanned in copies of the WHOA community survey sent to all of Placitas showing 98% of Placitans want a wild horse park rather than more residential development on the BLM and rather than a Northeast Corridor aka Loop Rd or mining etc.

As you know, this Loop Rd. would bring commercial development, mining, WIPP traffic, as well as residential development to Northeastern Placitas. The Placitas public has been clear at two public meetings held by WHOA and Las Placitas, that Placitans do not want a Loop Rd to the east end of Placitas or to RT 14 through the BLM.

1. Has Sandoval County withdrawn their April 24th request to the BLM for a "right of way for a secondary road to northern Placitas and possibly all the way to State Highway 14"? Please provide a copy of this withdrawal letter to me.
2. Has the county only put this road on hold? Why? Please provide a copy of the hold letter to me.
3. If it is only on hold, why is it not openly discussed as a current condition and a long term plan during the Placitas Area Planning meetings?

I understand that you as a Sandoval County representative requested the Town of Bernalillo to "Take the Lead" on the Loop Rd per Steve Jerge, Bernalillo Town Administrator. Should this have been an open meeting?

1. Please let me know if you are working to have any other entity accomplish this Loop Rd and which entities you have contacted to this effect.
2. Has there been any interest?

I feel that as part of Open Government, that Placitans have a right to know what exactly Sandoval County or any other government entity or political subdivision is planning for our community. The BLM cannot plan a Loop Rd by themselves; it would require coordination with a government entity and private citizens to acquire the rights of way required to get to the BLM and to leave the BLM through Northeastern Placitas. It would also require eminent domain takings etc. This road would also affect all traffic patterns and volume into and out of Placitas as well as our rural atmosphere among other things.

As such, how can we participate in a plan for Placitas where there clearly is not full disclosure of all planning intentions as existing conditions which would affect traffic flow, crime rate, commercial development etc. ?

We will gladly participate fully in the Placitas Area Plan as there are many opportunities here. Our only requirement is open governmental intentions from all entities involved, especially Sandoval County and the Town of Bernalillo.

Please do send the letter as promised WHOA by the Sandoval County Attorney to the BLM canceling all Sandoval County Requests initiated by you or any other surrogates and copy me. I appreciate your timely attention to this matter as the Scoping Period to the BLM RMP is ending in September. I am sure this will improve participation in the planning effort.

Sincerely, *William J. Bonnell*

Address 6 DESERT MTN RD PLACITAS, NM 87043

Moises Gonzales
Long Ranger Planner
Sandoval County
711 Camino Del Pueblo,
Bernalillo, NM 87004

Aug 14th, 2008

Dear Mr. Gonzales,

I understand that Sandoval County has received scanned in copies of the WIOA community survey sent to all of Placitas showing 98% of Placitans want a wild horse park rather than more residential development on the BLM and rather than a Northeast Corridor aka Loop Rd or mining etc.

As you know, this Loop Rd. would bring commercial development, mining, WIPP traffic, as well as residential development to Northeastern Placitas. The Placitas public has been clear at two public meetings held by WHOA and Las Placitas, that Placitans do not want a Loop Rd to the east end of Placitas or to RT 14 through the BLM.

1. Has Sandoval County withdrawn their April 24th request to the BLM for a "right of way for a secondary road to northern Placitas and possibly all the way to State Highway 14"? Please provide a copy of this withdrawal letter to me.
2. Has the county only put this road on hold? Why? Please provide a copy of the hold letter to me.
3. If it is only on hold, why is it not openly discussed as a current condition and a long term plan during the Placitas Area Planning meetings?

I understand that you as a Sandoval County representative requested the Town of Bernalillo to "Take the Lead" on the Loop Rd per Steve Jerge, Bernalillo Town Administrator. Should this have been an open meeting?

1. Please let me know if you are working to have any other entity accomplish this Loop Rd and which entities you have contacted to this effect.
2. Has there been any interest?

I feel that as part of Open Government, that Placitans have a right to know what exactly Sandoval County or any other government entity or political subdivision is planning for our community. The BLM cannot plan a Loop Rd by themselves: it would require coordination with a government entity and private citizens to acquire the rights of way required to get to the BLM and to leave the BLM through Northeastern Placitas. It would also require eminent domain takings etc. This road would also affect all traffic patterns and volume into and out of Placitas as well as our rural atmosphere among other things.

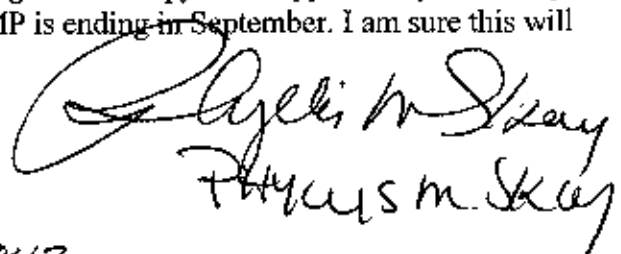
As such, how can we participate in a plan for Placitas where there clearly is not full disclosure of all planning intentions as existing conditions which would affect traffic flow, crime rate, commercial development etc. ?

We will gladly participate fully in the Placitas Area Plan as there are many opportunities here. Our only requirement is open governmental intentions from all entities involved, especially Sandoval County and the Town of Bernalillo.

Please do send the letter as promised WHOA by the Sandoval County Attorney to the BLM canceling all Sandoval County Requests initiated by you or any other surrogates and copy me. I appreciate your timely attention to this matter as the Scoping Period to the BLM RMP is ending in September. I am sure this will improve participation in the planning effort.

Sincerely,


ARTHUR R. SKOY


Phyllis M. Skoy

Address 31 SANDIA LN PLACITAS, NM 87043

Moises Gonzales
Long Ranger Planner
Sandoval County
711 Camino Del Pueblo,
Bernalillo, NM 87004

Aug 14th, 2008

Dear Mr. Gonzales,

I understand that Sandoval County has received scanned in copies of the WHOA community survey sent to all of Placitas showing 98% of Placitans want a wild horse park rather than more residential development on the BLM and rather than a Northeast Corridor aka Loop Rd or mining etc.

As you know, this Loop Rd. would bring commercial development, mining, WIPP traffic, as well as residential development to Northeastern Placitas. The Placitas public has been clear at two public meetings held by WHOA and Las Placitas, that Placitans do not want a Loop Rd to the east end of Placitas or to RT 14 through the BLM.

1. Has Sandoval County withdrawn their April 24th request to the BLM for a "right of way for a secondary road to northern Placitas and possibly all the way to State Highway 14"? Please provide a copy of this withdrawal letter to me.
2. Has the county only put this road on hold? Why? Please provide a copy of the hold letter to me.
3. If it is only on hold, why is it not openly discussed as a current condition and a long term plan during the Placitas Area Planning meetings?

I understand that you as a Sandoval County representative requested the Town of Bernalillo to "Take the Lead" on the Loop Rd per Steve Jerge, Bernalillo Town Administrator. Should this have been an open meeting?

1. Please let me know if you are working to have any other entity accomplish this Loop Rd and which entities you have contacted to this effect.
2. Has there been any interest?

I feel that as part of Open Government, that Placitans have a right to know what exactly Sandoval County or any other government entity or political subdivision is planning for our community. The BLM cannot plan a Loop Rd by themselves; it would require coordination with a government entity and private citizens to acquire the rights of way required to get to the BLM and to leave the BLM through Northeastern Placitas. It would also require emenant domain takings etc. This road would also affect all traffic patterns and volume into and out of Placitas as well as our rural atmosphere among other things.

As such, how can we participate in a plan for Placitas where there clearly is not full disclosure of all planning intentions as existing conditions which would affect traffic flow, crime rate, commercial development etc. ?

We will gladly participate fully in the Placitas Area Plan as there are many opportunities here. Our only requirement is open governmental intentions from all entities involved, especially Sandoval County and the Town of Bernalillo.

Please do send the letter as promised WHOA by the Sandoval County Attorney to the BLM canceling all Sandoval County Requests initiated by you or any other surrogates and copy me. I appreciate your timely attention to this matter as the Scoping Period to the BLM RMP is ending in September. I am sure this will improve participation in the planning effort.

Sincerely



Address 24 Sage Hill Dr.

Moises Gonzales
Long Ranger Planner
Sandoval County
711 Camino Del Pueblo,
Bernalillo, NM 87004

Aug 14th, 2008

Dear Mr. Gonzales,

I understand that Sandoval County has received scanned in copies of the WIOA community survey sent to all of Placitas showing 98% of Placitans want a wild horse park rather than more residential development on the BLM and rather than a Northeast Corridor aka Loop Rd or mining etc.

As you know, this Loop Rd. would bring commercial development, mining, WIPP traffic, as well as residential development to Northeastern Placitas. The Placitas public has been clear at two public meetings held by WHOA and Las Placitas, that Placitans do not want a Loop Rd to the east end of Placitas or to RT 14 through the BLM.

1. Has Sandoval County withdrawn their April 24th request to the BLM for a "right of way for a secondary road to northern Placitas and possibly all the way to State Highway 14"? Please provide a copy of this withdrawal letter to me.
2. Has the county only put this road on hold? Why? Please provide a copy of the hold letter to me.
3. If it is only on hold, why is it not openly discussed as a current condition and a long term plan during the Placitas Area Planning meetings?

I understand that you as a Sandoval County representative requested the Town of Bernalillo to "Take the Lead" on the Loop Rd per Steve Jerge, Bernalillo Town Administrator. Should this have been an open meeting?

1. Please let me know if you are working to have any other entity accomplish this Loop Rd and which entities you have contacted to this effect.
2. Has there been any interest?

I feel that as part of Open Government, that Placitans have a right to know what exactly Sandoval County or any other government entity or political subdivision is planning for our community. The BLM cannot plan a Loop Rd by themselves; it would require coordination with a government entity and private citizens to acquire the rights of way required to get to the BLM and to leave the BLM through Northeastern Placitas. It would also require emcnant domain takings etc. This road would also affect all traffic patterns and volume into and out of Placitas as well as our rural atmosphere among other things.

As such, how can we participate in a plan for Placitas where there clearly is not full disclosure of all planning intentions as existing conditions which would affect traffic flow, crime rate, commercial development etc. ?

We will gladly participate fully in the Placitas Area Plan as there are many opportunities here. Our only requirement is open governmental intentions from all entities involved, especially Sandoval County and the Town of Bernalillo.

Please do send the letter as promised WHOA by the Sandoval County Attorney to the BLM canceling all Sandoval County Requests initiated by you or any other surrogates and copy me. I appreciate your timely attention to this matter as the Scoping Period to the BLM RMP is ending in September. I am sure this will improve participation in the planning effort.

Sincerely,

Address Alfred Friedman, 52 Anasazi Trail loop, Placitas

Moises Gonzales
Long Ranger Planner
Sandoval County
711 Camino Del Pueblo,
Bernalillo, NM 87004

Aug 14th, 2008

Dear Mr. Gonzales,

I understand that Sandoval County has received scanned in copies of the WHOA community survey sent to all of Placitas showing 98% of Placitans want a wild horse park rather than more residential development on the BLM and rather than a Northeast Corridor aka Loop Rd or mining etc.

As you know, this Loop Rd. would bring commercial development, mining, WIPP traffic, as well as residential development to Northeastern Placitas. The Placitas public has been clear at two public meetings held by WHOA and Las Placitas, that Placitans do not want a Loop Rd to the east end of Placitas or to RT 14 through the BLM.

1. Has Sandoval County withdrawn their April 24th request to the BLM for a "right of way for a secondary road to northern Placitas and possibly all the way to State Highway 14"? Please provide a copy of this withdrawal letter to me.
2. Has the county only put this road on hold? Why? Please provide a copy of the hold letter to me.
3. If it is only on hold, why is it not openly discussed as a current condition and a long term plan during the Placitas Area Planning meetings?

I understand that you as a Sandoval County representative requested the Town of Bernalillo to "Take the Lead" on the Loop Rd per Steve Jerge, Bernalillo Town Administrator. Should this have been an open meeting?


1. Please let me know if you are working to have any other entity accomplish this Loop Rd and which entities you have contacted to this effect.
2. Has there been any interest?

I feel that as part of Open Government, that Placitans have a right to know what exactly Sandoval County or any other government entity or political subdivision is planning for our community. The BLM cannot plan a Loop Rd by themselves; it would require coordination with a government entity and private citizens to acquire the rights of way required to get to the BLM and to leave the BLM through Northeastern Placitas. It would also require eminent domain takings etc. This road would also affect all traffic patterns and volume into and out of Placitas as well as our rural atmosphere among other things.

As such, how can we participate in a plan for Placitas where there clearly is not full disclosure of all planning intentions as existing conditions which would affect traffic flow, crime rate, commercial development etc. ?

We will gladly participate fully in the Placitas Area Plan as there are many opportunities here. Our only requirement is open governmental intentions from all entities involved, especially Sandoval County and the Town of Bernalillo.

Please do send the letter as promised WHOA by the Sandoval County Attorney to the BLM canceling all Sandoval County Requests initiated by you or any other surrogates and copy me. I appreciate your timely attention to this matter as the Scoping Period to the BLM RMP is ending in September. I am sure this will improve participation in the planning effort.

Sincerely, 

Address 

Moises Gonzales
Long Ranger Planner
Sandoval County
711 Camino Del Pueblo,
Bernalillo, NM 87004

Aug 14th, 2008

Dear Mr. Gonzales,

I understand that Sandoval County has received scanned in copies of the WIOA community survey sent to all of Placitas showing 98% of Placitans want a wild horse park rather than more residential development on the BLM and rather than a Northeast Corridor aka Loop Rd or mining etc.

As you know, this Loop Rd. would bring commercial development, mining, WIPP traffic, as well as residential development to Northeastern Placitas. The Placitas public has been clear at two public meetings held by WHOA and Las Placitas, that Placitans do not want a Loop Rd to the east end of Placitas or to RT 14 through the BLM.

1. Has Sandoval County withdrawn their April 24th request to the BLM for a "right of way for a secondary road to northern Placitas and possibly all the way to State Highway 14"? Please provide a copy of this withdrawal letter to me.
2. Has the county only put this road on hold? Why? Please provide a copy of the hold letter to me.
3. If it is only on hold, why is it not openly discussed as a current condition and a long term plan during the Placitas Area Planning meetings?

I understand that you as a Sandoval County representative requested the Town of Bernalillo to "Take the Lead" on the Loop Rd per Steve Jerge, Bernalillo Town Administrator. Should this have been an open meeting?

1. Please let me know if you are working to have any other entity accomplish this Loop Rd and which entities you have contacted to this effect.
2. Has there been any interest?


I feel that as part of Open Government, that Placitans have a right to know what exactly Sandoval County or any other government entity or political subdivision is planning for our community. The BLM cannot plan a Loop Rd by themselves; it would require coordination with a government entity and private citizens to acquire the rights of way required to get to the BLM and to leave the BLM through Northeastern Placitas. It would also require eminent domain takings etc. This road would also affect all traffic patterns and volume into and out of Placitas as well as our rural atmosphere among other things.

As such, how can we participate in a plan for Placitas where there clearly is not full disclosure of all planning intentions as existing conditions which would affect traffic flow, crime rate, commercial development etc. ?

We will gladly participate fully in the Placitas Area Plan as there are many opportunities here. Our only requirement is open governmental intentions from all entities involved, especially Sandoval County and the Town of Bernalillo.

Please do send the letter as promised WHOA by the Sandoval County Attorney to the BLM canceling all Sandoval County Requests initiated by you or any other surrogates and copy me. I appreciate your timely attention to this matter as the Scoping Period to the BLM RMP is ending in September. I am sure this will improve participation in the planning effort.

Sincerely,



Address 100 CAMINO BARRANCA, PLACITAS NM 87043

Moises Gonzales
Long Ranger Planner
Sandoval County
711 Camino Del Pueblo,
Bernalillo, NM 87004

Aug 14th, 2008

Dear Mr. Gonzales,

I understand that Sandoval County has received scanned in copies of the WHOA community survey sent to all of Placitas showing 98% of Placitans want a wild horse park rather than more residential development on the BLM and rather than a Northeast Corridor aka Loop Rd or mining etc.

As you know, this Loop Rd. would bring commercial development, mining, WIPP traffic, as well as residential development to Northeastern Placitas. The Placitas public has been clear at two public meetings held by WHOA and Las Placitas, that Placitans do not want a Loop Rd to the east end of Placitas or to RT 14 through the BLM.

1. Has Sandoval County withdrawn their April 24th request to the BLM for a "right of way for a secondary road to northern Placitas and possibly all the way to State Highway 14"? Please provide a copy of this withdrawal letter to me.
2. Has the county only put this road on hold? Why? Please provide a copy of the hold letter to me.
3. If it is only on hold, why is it not openly discussed as a current condition and a long term plan during the Placitas Area Planning meetings?

I understand that you as a Sandoval County representative requested the Town of Bernalillo to "Take the Lead" on the Loop Rd per Steve Jerge, Bernalillo Town Administrator. Should this have been an open meeting?

1. Please let me know if you are working to have any other entity accomplish this Loop Rd and which entities you have contacted to this effect.
2. Has there been any interest?


I feel that as part of Open Government, that Placitans have a right to know what exactly Sandoval County or any other government entity or political subdivision is planning for our community. The BLM cannot plan a Loop Rd by themselves; it would require coordination with a government entity and private citizens to acquire the rights of way required to get to the BLM and to leave the BLM through Northeastern Placitas. It would also require eminent domain takings etc. This road would also affect all traffic patterns and volume into and out of Placitas as well as our rural atmosphere among other things.

As such, how can we participate in a plan for Placitas where there clearly is not full disclosure of all planning intentions as existing conditions which would affect traffic flow, crime rate, commercial development etc. ?

We will gladly participate fully in the Placitas Area Plan as there are many opportunities here. Our only requirement is open governmental intentions from all entities involved, especially Sandoval County and the Town of Bernalillo.

Please do send the letter as promised WHOA by the Sandoval County Attorney to the BLM canceling all Sandoval County Requests initiated by you or any other surrogates and copy me. I appreciate your timely attention to this matter as the Scoping Period to the BLM RMP is ending in September. I am sure this will improve participation in the planning effort.

Sincerely,



Address

200 Camino de las Huertas
Placitas, NM 87043

Moises Gonzales
Long Ranger Planner
Sandoval County
711 Camino Del Pueblo,
Bernalillo, NM 87004

Aug 14th, 2008

Dear Mr. Gonzales,

I understand that Sandoval County has received scanned in copies of the WHOA community survey sent to all of Placitas showing 98% of Placitans want a wild horse park rather than more residential development on the BLM and rather than a Northeast Corridor aka Loop Rd or mining etc.

As you know, this Loop Rd. would bring commercial development, mining, WIPP traffic, as well as residential development to Northeastern Placitas. The Placitas public has been clear at two public meetings held by WHOA and Las Placitas, that Placitans do not want a Loop Rd to the east end of Placitas or to RT 14 through the BLM.

1. Has Sandoval County withdrawn their April 24th request to the BLM for a "right of way for a secondary road to northern Placitas and possibly all the way to State Highway 14"? Please provide a copy of this withdrawal letter to me.
2. Has the county only put this road on hold? Why? Please provide a copy of the hold letter to me.
3. If it is only on hold, why is it not openly discussed as a current condition and a long term plan during the Placitas Area Planning meetings?

I understand that you as a Sandoval County representative requested the Town of Bernalillo to "Take the Lead" on the Loop Rd per Steve Jerge, Bernalillo Town Administrator. Should this have been an open meeting?

1. Please let me know if you are working to have any other entity accomplish this Loop Rd and which entities you have contacted to this effect.
2. Has there been any interest?

I feel that as part of Open Government, that Placitans have a right to know what exactly Sandoval County or any other government entity or political subdivision is planning for our community. The BLM cannot plan a Loop Rd by themselves; it would require coordination with a government entity and private citizens to acquire the rights of way required to get to the BLM and to leave the BLM through Northeastern Placitas. It would also require eminent domain takings etc. This road would also affect all traffic patterns and volume into and out of Placitas as well as our rural atmosphere among other things.

As such, how can we participate in a plan for Placitas where there clearly is not full disclosure of all planning intentions as existing conditions which would affect traffic flow, crime rate, commercial development etc. ?

We will gladly participate fully in the Placitas Area Plan as there are many opportunities here. Our only requirement is open governmental intentions from all entities involved, especially Sandoval County and the Town of Bernalillo.

Please do send the letter as promised WHOA by the Sandoval County Attorney to the BLM canceling all Sandoval County Requests initiated by you or any other surrogates and copy me. I appreciate your timely attention to this matter as the Scoping Period to the BLM RMP is ending in September. I am sure this will improve participation in the planning effort.

Sincerely, *Don Seward*

Address 137 Camino Barranca, Placitas, NM 87043

Moises Gonzales
Long Ranger Planner
Sandoval County
711 Camino Del Pueblo,
Bernalillo, NM 87004

Aug 14th, 2008

Dear Mr. Gonzales,

I understand that Sandoval County has received scanned in copies of the WIOA community survey sent to all of Placitas showing 98% of Placitans want a wild horse park rather than more residential development on the BLM and rather than a Northeast Corridor aka Loop Rd or mining etc.

As you know, this Loop Rd. would bring commercial development, mining, WIPP traffic, as well as residential development to Northeastern Placitas. The Placitas public has been clear at two public meetings held by WIOA and Las Placitas, that Placitans do not want a Loop Rd to the east end of Placitas or to RI 14 through the BLM.

1. Has Sandoval County withdrawn their April 24th request to the BLM for a "right of way for a secondary road to northern Placitas and possibly all the way to State Highway 14"? Please provide a copy of this withdrawal letter to me.
2. Has the county only put this road on hold? Why? Please provide a copy of the hold letter to me.
3. If it is only on hold, why is it not openly discussed as a current condition and a long term plan during the Placitas Area Planning meetings?

I understand that you as a Sandoval County representative requested the Town of Bernalillo to "Take the Lead" on the Loop Rd per Steve Jerge, Bernalillo Town Administrator. Should this have been an open meeting?

1. Please let me know if you are working to have any other entity accomplish this Loop Rd and which entities you have contacted to this effect.
2. Has there been any interest?

I feel that as part of Open Government, that Placitans have a right to know what exactly Sandoval County or any other government entity or political subdivision is planning for our community. The BLM cannot plan a Loop Rd by themselves; it would require coordination with a government entity and private citizens to acquire the rights of way required to get to the BLM and to leave the BLM through Northeastern Placitas. It would also require eminent domain takings etc. This road would also affect all traffic patterns and volume into and out of Placitas as well as our rural atmosphere among other things.

As such, how can we participate in a plan for Placitas where there clearly is not full disclosure of all planning intentions as existing conditions which would affect traffic flow, crime rate, commercial development etc.?

We will gladly participate fully in the Placitas Area Plan as there are many opportunities here. Our only requirement is open governmental intentions from all entities involved, especially Sandoval County and the Town of Bernalillo.

Please do send the letter as promised WHOA by the Sandoval County Attorney to the BLM canceling all Sandoval County Requests initiated by you or any other surrogates and copy me. I appreciate your timely attention to this matter as the Scoping Period to the BLM RMP is ending in September. I am sure this will improve participation in the planning effort.

Sincerely,

Diana Sanchez Ph.D., Th.D.

Address

13 DUSTIN COURT Placitas, NM 87043

Moises Gonzales
Long Ranger Planner
Sandoval County
711 Camino Del Pueblo,
Bernalillo, NM 87004

Aug 14th, 2008

Dear Mr. Gonzales,

I understand that Sandoval County has received scanned in copies of the WIIOA community survey sent to all of Placitas showing 98% of Placitans want a wild horse park rather than more residential development on the BLM and rather than a Northeast Corridor aka Loop Rd or mining etc.

As you know, this Loop Rd. would bring commercial development, mining, WIPP traffic, as well as residential development to Northeastern Placitas. The Placitas public has been clear at two public meetings held by WHOA and Las Placitas, that Placitans do not want a Loop Rd to the east end of Placitas or to RT 14 through the BLM.

1. Has Sandoval County withdrawn their April 24th request to the BLM for a "right of way for a secondary road to northern Placitas and possibly all the way to State Highway 14"? Please provide a copy of this withdrawal letter to me.
2. Has the county only put this road on hold? Why? Please provide a copy of the hold letter to me.
3. If it is only on hold, why is it not openly discussed as a current condition and a long term plan during the Placitas Area Planning meetings?

I understand that you as a Sandoval County representative requested the Town of Bernalillo to "Take the Lead" on the Loop Rd per Steve Jerge, Bernalillo Town Administrator. Should this have been an open meeting?

1. Please let me know if you are working to have any other entity accomplish this Loop Rd and which entities you have contacted to this effect.
2. Has there been any interest?


I feel that as part of Open Government, that Placitans have a right to know what exactly Sandoval County or any other government entity or political subdivision is planning for our community. The BLM cannot plan a Loop Rd by themselves; it would require coordination with a government entity and private citizens to acquire the rights of way required to get to the BLM and to leave the BLM through Northeastern Placitas. It would also require eminent domain takings etc. This road would also affect all traffic patterns and volume into and out of Placitas as well as our rural atmosphere among other things.

As such, how can we participate in a plan for Placitas where there clearly is not full disclosure of all planning intentions as existing conditions which would affect traffic flow, crime rate, commercial development etc. ?

We will gladly participate fully in the Placitas Area Plan as there are many opportunities here. Our only requirement is open governmental intentions from all entities involved, especially Sandoval County and the Town of Bernalillo.

Please do send the letter as promised WIIOA by the Sandoval County Attorney to the BLM canceling all Sandoval County Requests initiated by you or any other surrogates and copy me. I appreciate your timely attention to this matter as the Scoping Period to the BLM RMP is ending in September. I am sure this will improve participation in the planning effort.

Sincerely,


Address PO Box 932
Placitas, NM 87013